



Islamic Emirate of Afghanistan
Ministry of Transport & Aviation
Afghanistan meteorological Department
Forecast Division
Satellite General Management



Daily reports of Satellite imagery analysis. Date & Time: 08/07/2026, 03:00 UTC

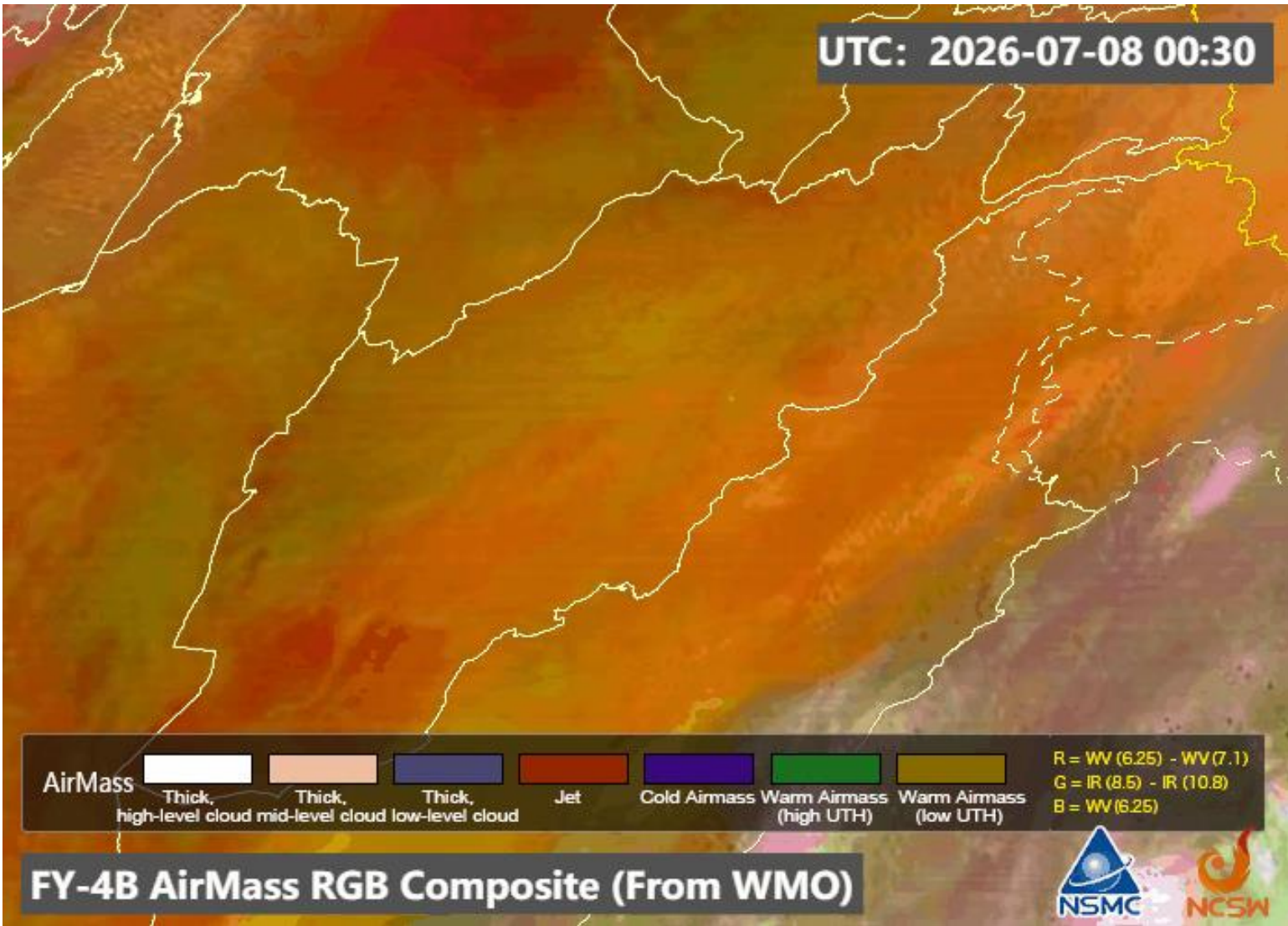
No	Region	Air Mass	Dust Storm	Thunder storm	Cloud	Fog	Water Vapor	Cyclone & Anticyclone	Jetstream	Comments
1	North	✓	X	X	X	X	✓ Dry	X	X	
2	South	✓	✓	X	X	X	✓ Dry	X	X	
3	West	✓	✓	X	X	X	✓ Dry	X	X	
4	East	✓	X	X	✓	X	✓ Weak	X	X	
5	central	✓	✓	X	X	X	✓ Dry	X	X	
6	Northeast	✓	X	X	X	X	✓ Weak	X	X	
7	Southeast	✓	X	X	X	X	✓ Weak	X	X	
8	Northwest	✓	✓	X	X	X	✓ Dry	X	X	
9	Southwest	✓	✓	X	X	X	✓ Dry	X	X	

Details: According to satellite imagery analysis the northern, southern, western, eastern, central, northeastern, southeastern, northwestern, and southwestern areas have warm air mass. The southern, western, central, northwestern, and southwestern areas have dust storm. Some parts of eastern areas have partly cloudy. The northern, southern, western, central, northwestern, and southwestern areas are dry. The eastern, northeastern, and southeastern areas have weak water vapor.

Note: X (Not existing phenomena), ✓ (exist phenomena)

- Reported by: Sayed Taher Atlas


UTC: 2026-07-08 00:30



FY-4B AirMass RGB Composite (From WMO)

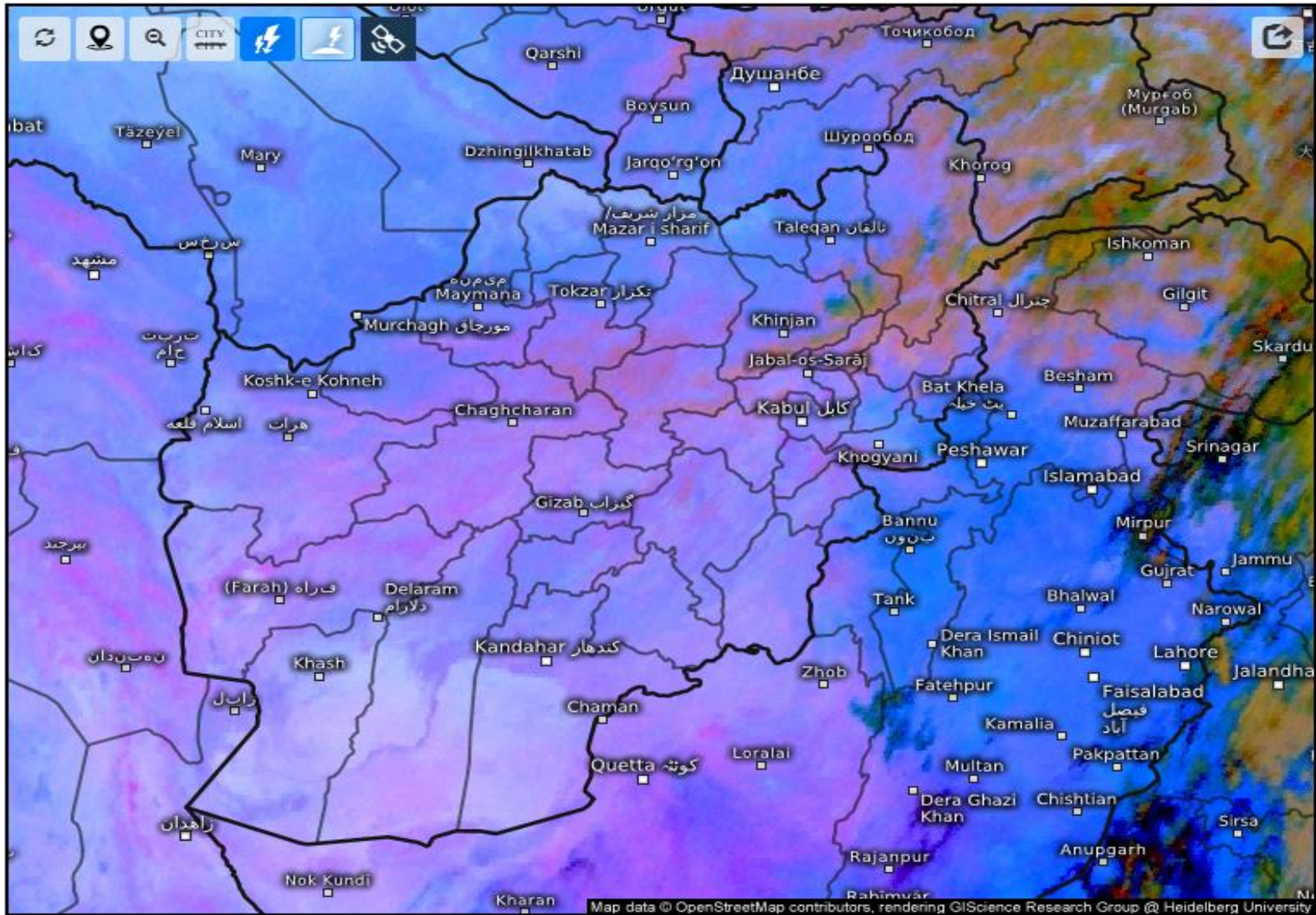


UTC: 2026-07-08 00:30



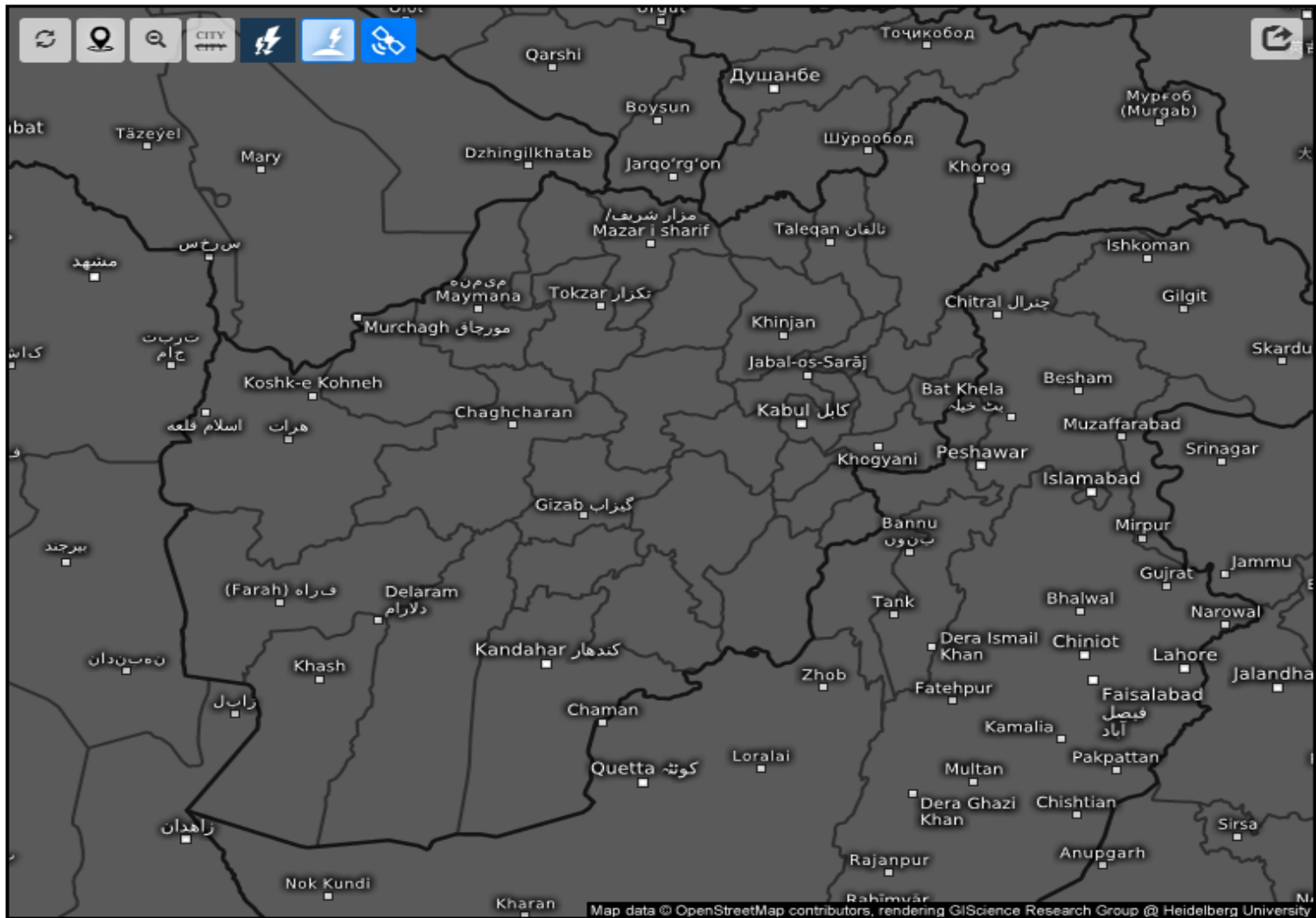
FY-4B Dust RGB Composite (From WMO)





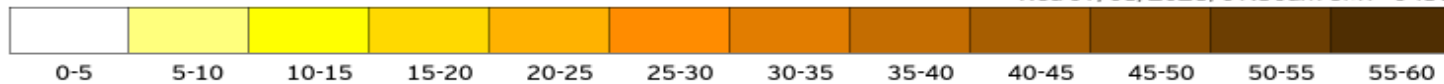
Satellite Dust

Wed 07/08/2026, 07:30am GMT+0430



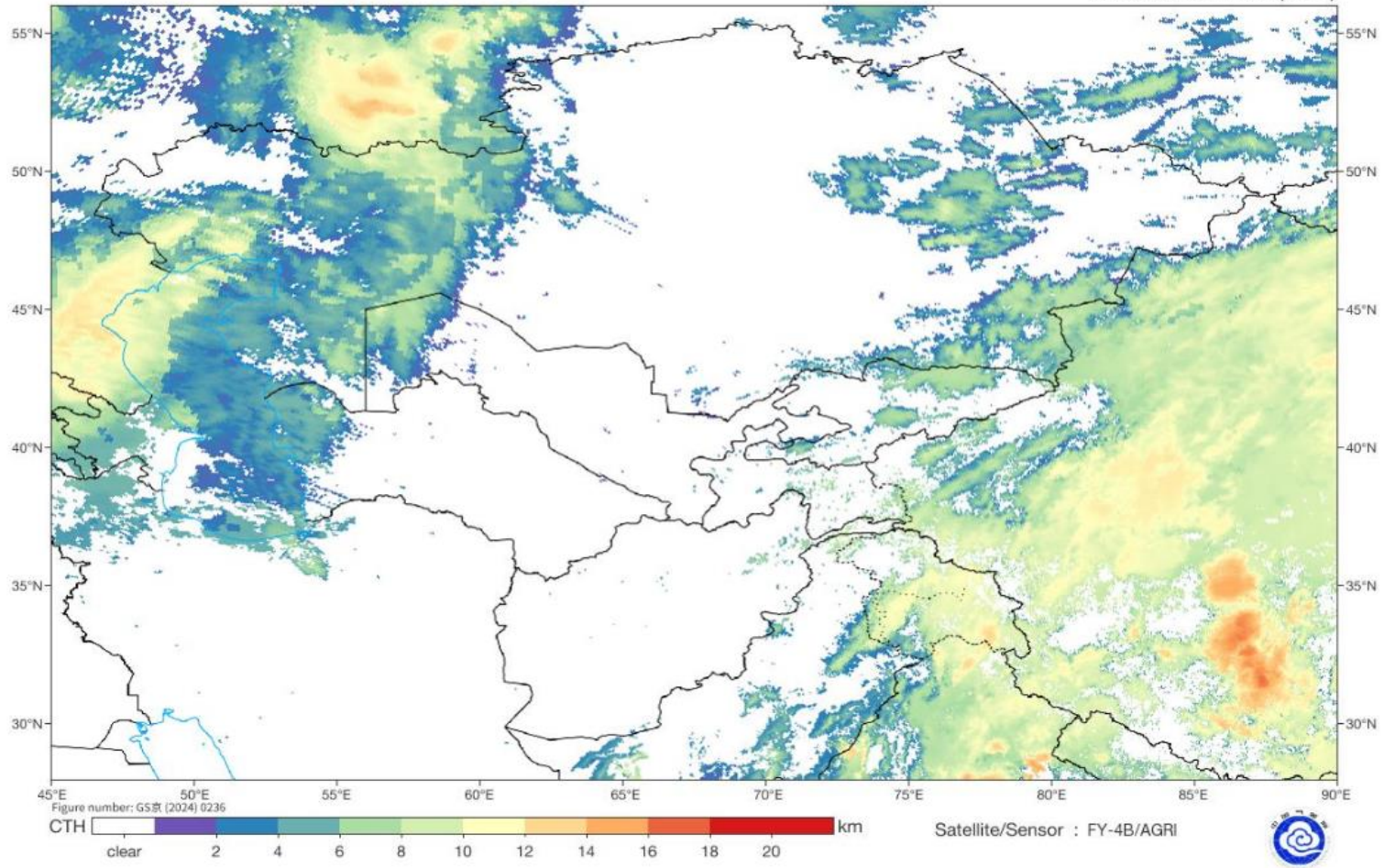
Age of lightning (minutes) 

Wed 07/08/2026, 07:30am GMT+0430

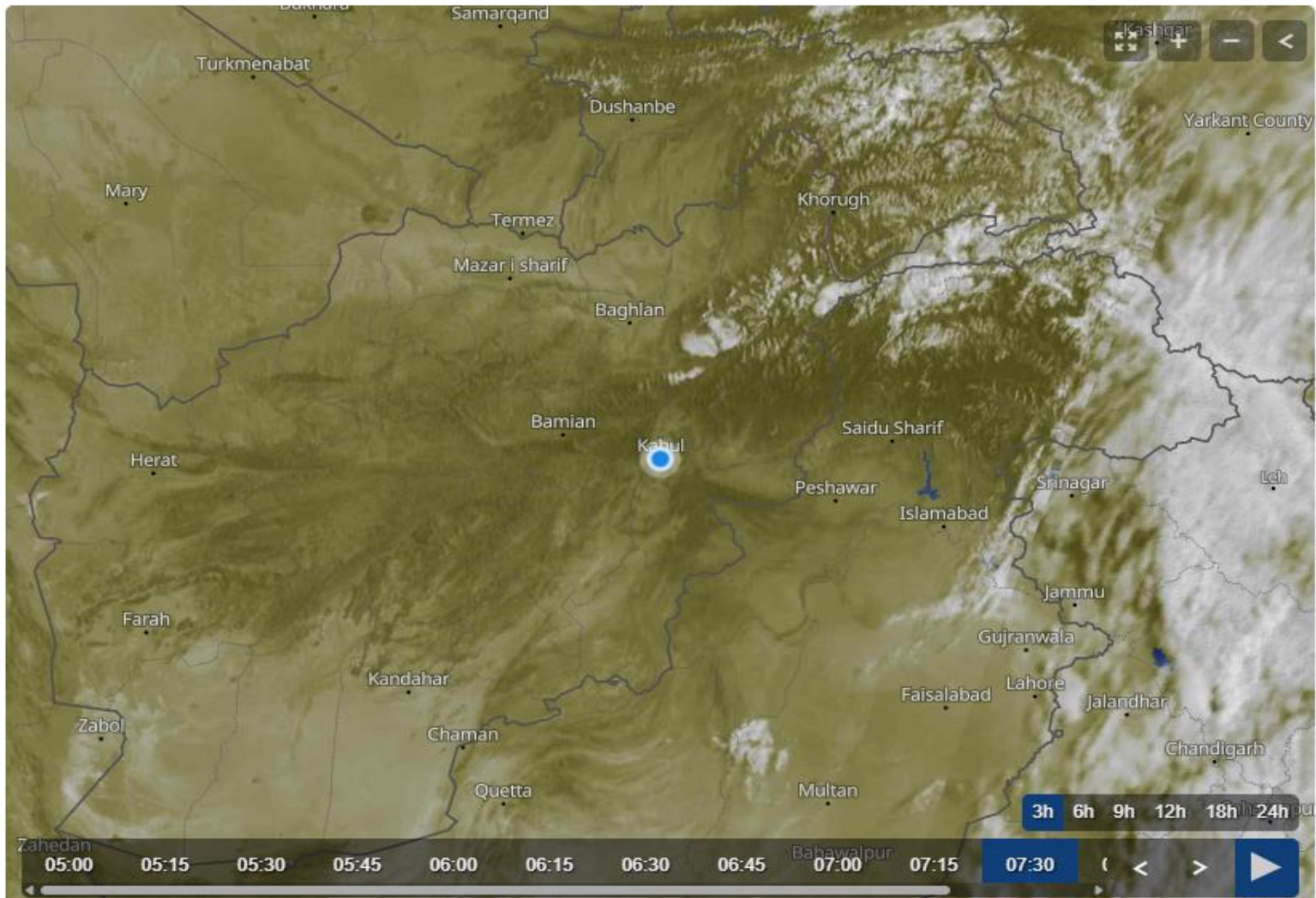


Cloud Top Height

2026-07-08 01:45(UTC)




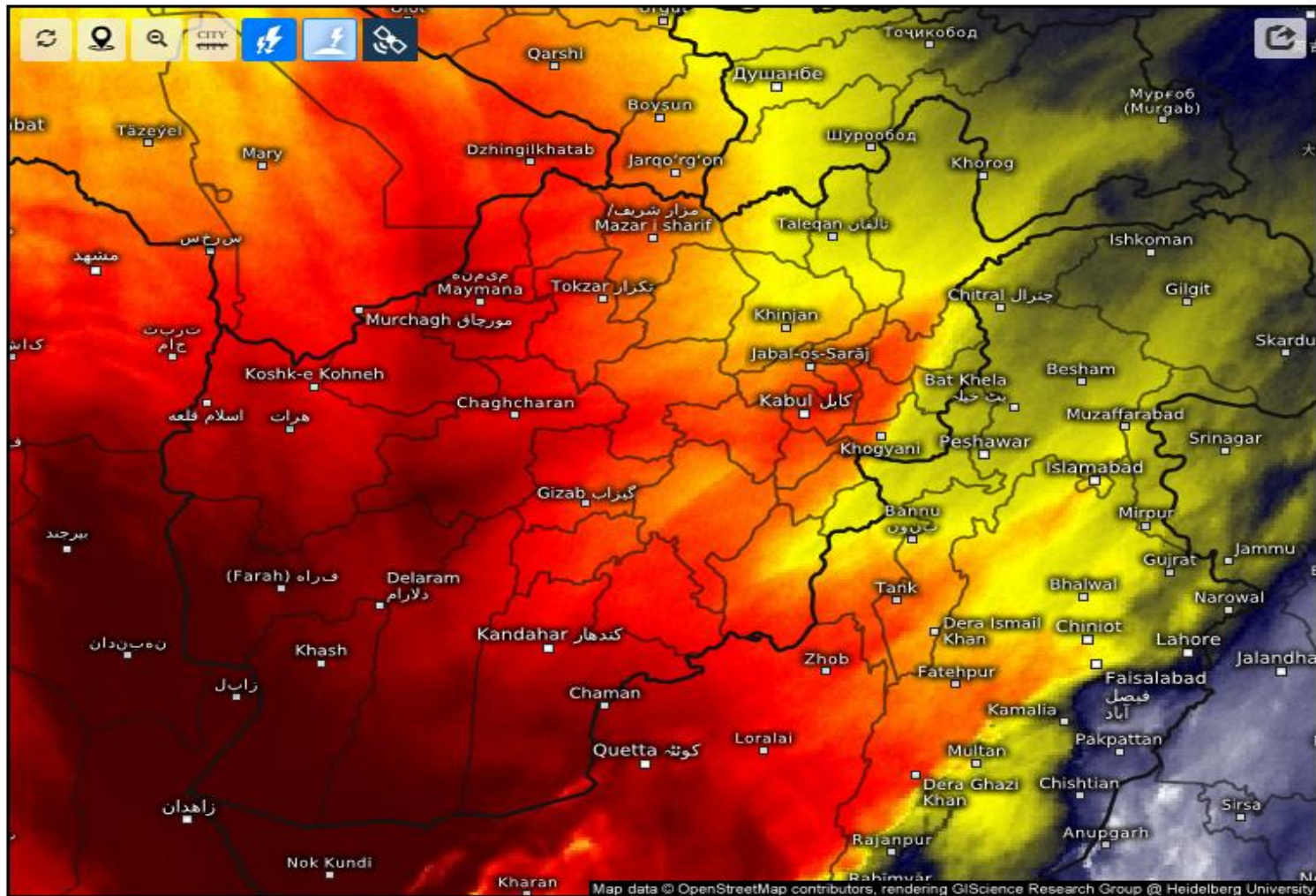
Live satellite map, Afghanistan



Fog Identification


2026-07-08 03:00(UTC)





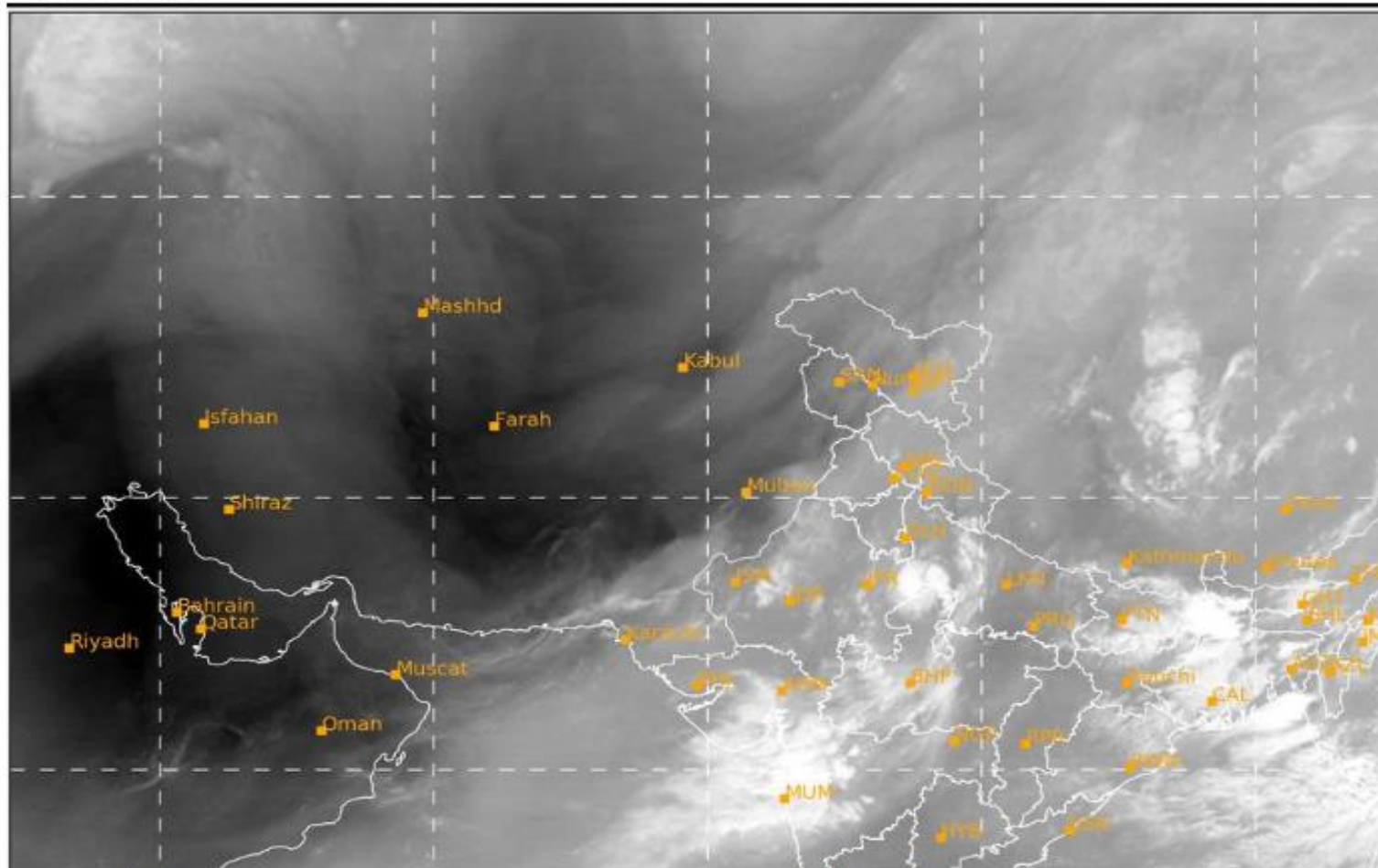
Satellite Water Vapor

Wed 07/08/2026, 07:30am GMT+0430



SAT : INSAT-3DR IMG
IMG_WV 6.8 um
LIC Mercator

08-07-2026/(0245 to 0312) GMT
08-07-2026/(0815 to 0842) IST



Land Surface Temperature

2026-07-08 01:45(UTC)

