



Islamic Emirate of Afghanistan
Ministry of Transport & Aviation
Afghanistan meteorological Department
Forecast Division
Satellite General Management



Daily reports of Satellite imagery analysis. Date & Time: 06/07/2026, 03:00 UTC

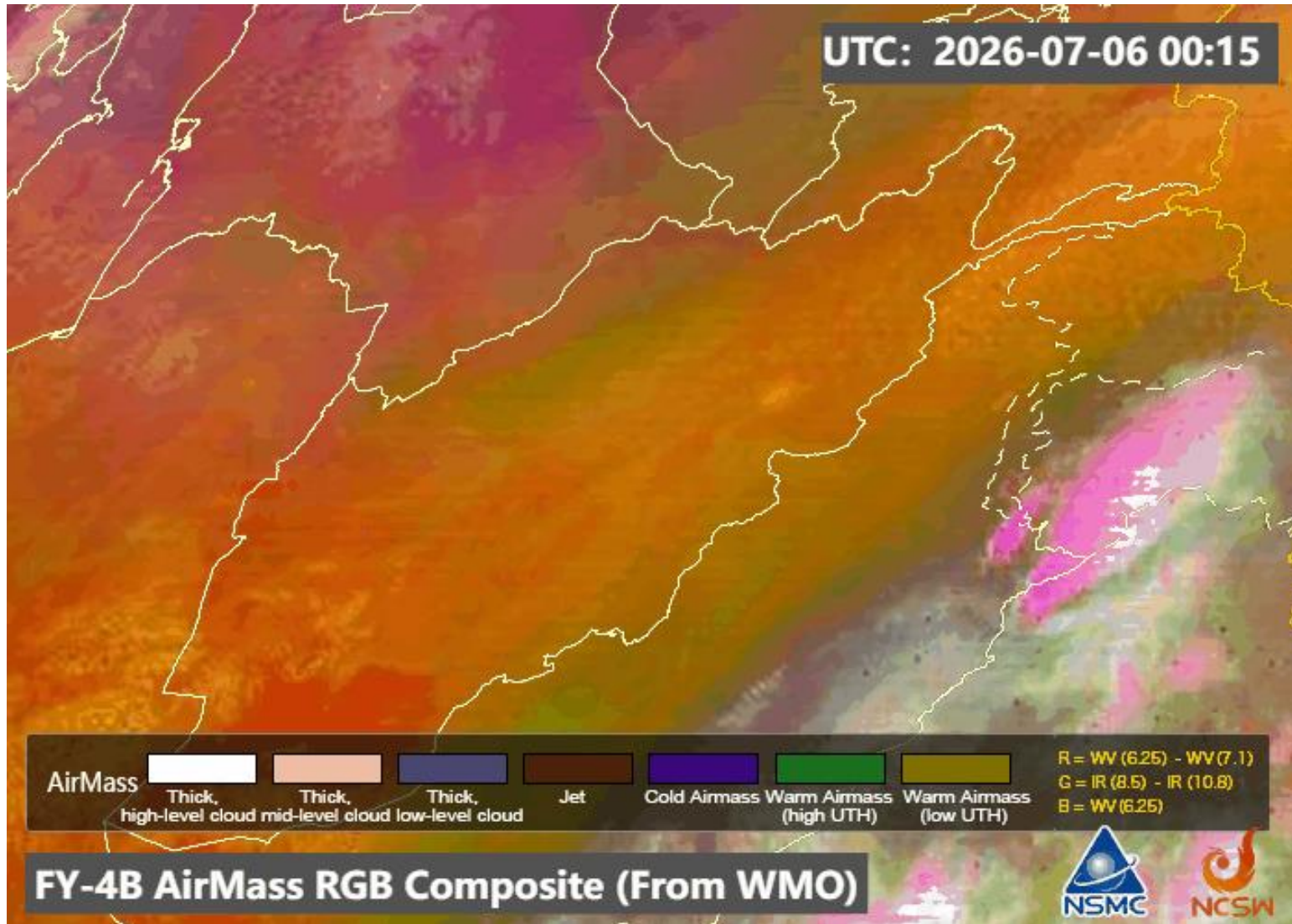
No	Region	Air Mass	Dust Storm	Thunder storm	Cloud	Fog	Water Vapor	Cyclone & Anticyclone	Jetstream	Comments
1	North	✓	X	X	X	X	✓ Weak	X	X	
2	South	✓	✓	X	X	X	✓ Weak	X	X	
3	West	✓	✓	X	✓	X	✓ Weak	X	X	
4	East	✓	X	X	✓	X	✓ Weak	X	X	
5	central	✓	✓	X	X	X	✓ Weak	X	X	
6	Northeast	✓	X	X	X	X	✓ Weak	X	X	
7	Southeast	✓	X	X	X	X	✓ Weak	X	X	
8	Northwest	✓	✓	X	X	X	✓ Weak	X	X	
9	Southwest	✓	X	X	✓	X	✓ Weak	X	X	

Details: According to satellite imagery analysis the northern, southern, western, eastern, central, northeastern, southeastern, northwestern, and southwestern areas have warm air mass. The southern, western, central, and northwestern areas have dust storm. Some parts of western, eastern, and southwestern areas have partly cloudy. The northern, southern, western, eastern, central, northeastern, southeastern, northwestern, and southwestern areas have weak water vapor.


Note: X (Not existing phenomena), v (exist phenomena)

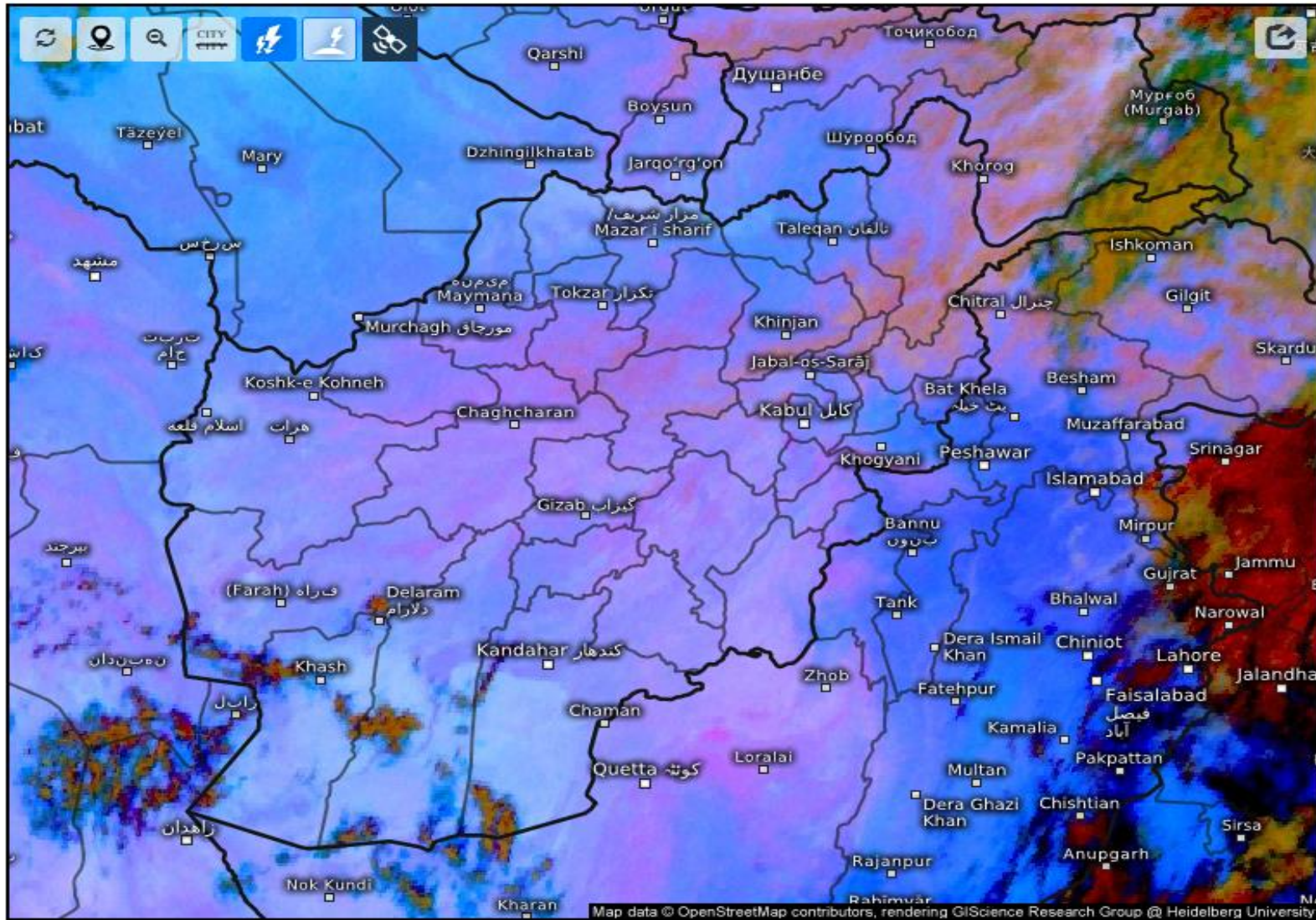
- Reported by: Sayed Taher Atlas

UTC: 2026-07-06 00:15



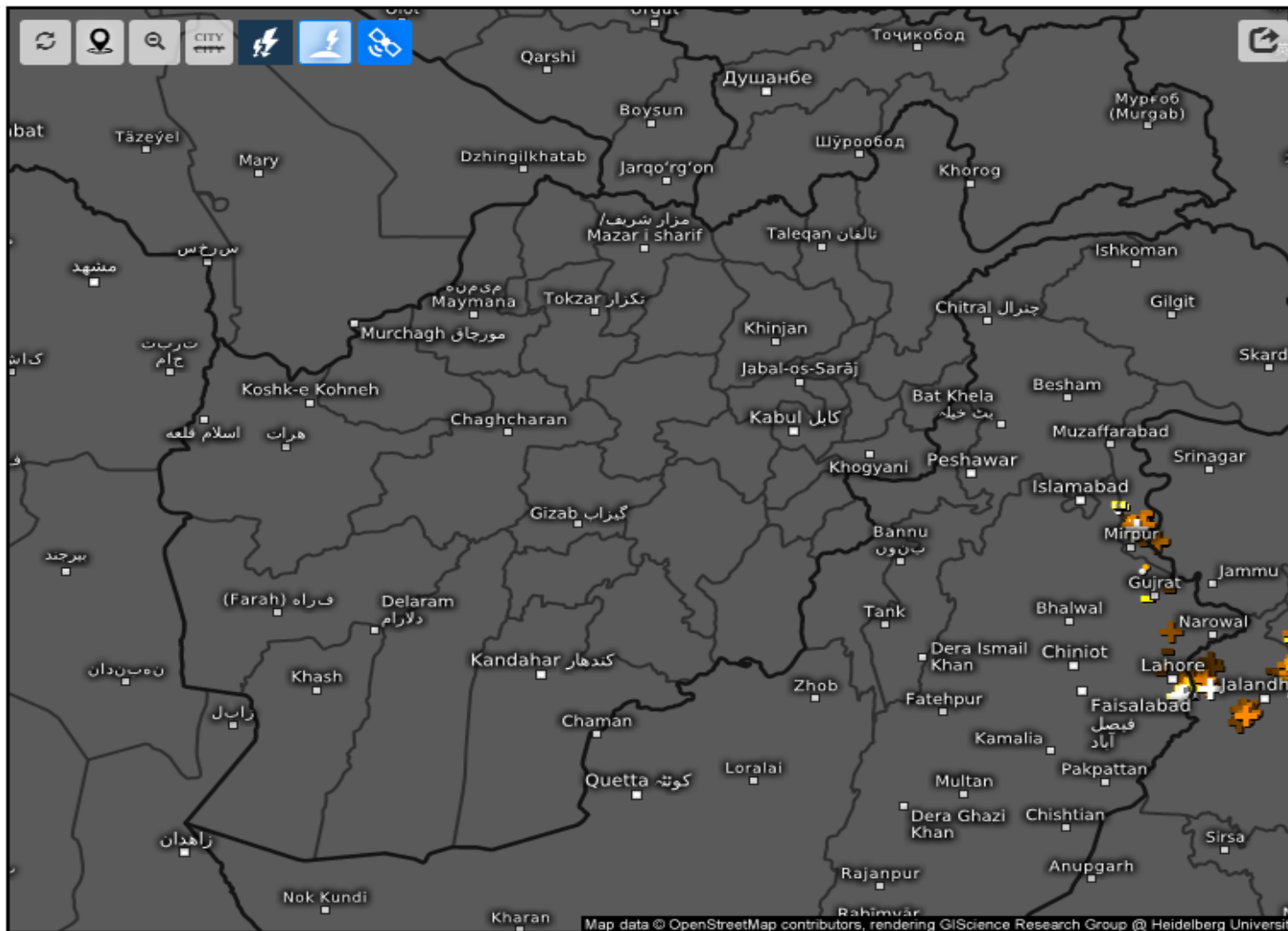
UTC: 2026-07-06 00:30





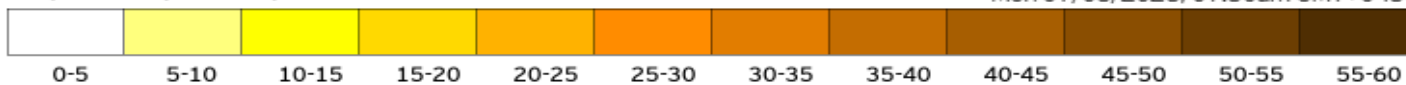
Satellite Dust 

Mon 07/06/2026, 07:30am GMT+0430



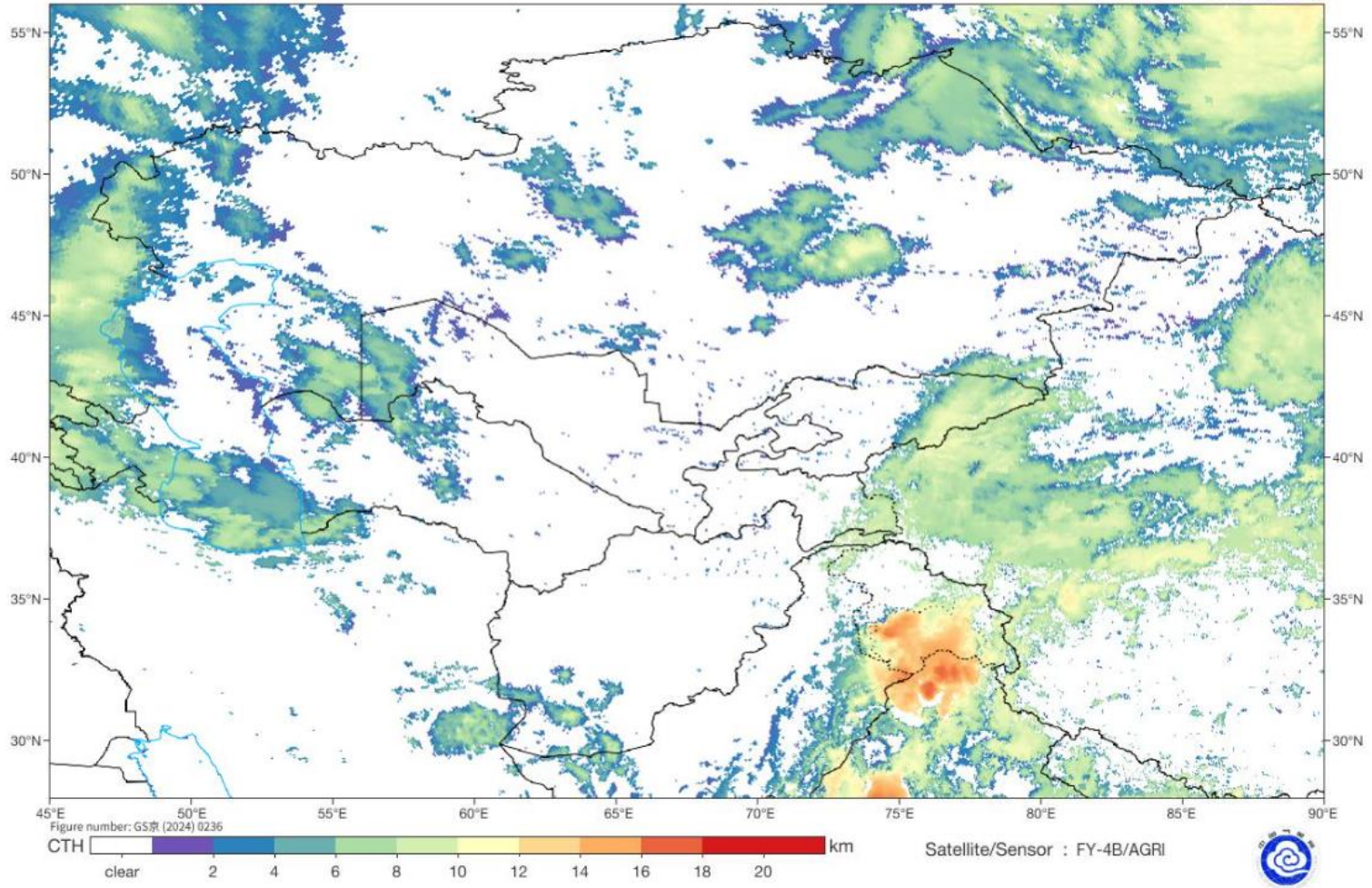
Age of lightning (minutes) 

Mon 07/06/2026, 07:30am GMT+0430

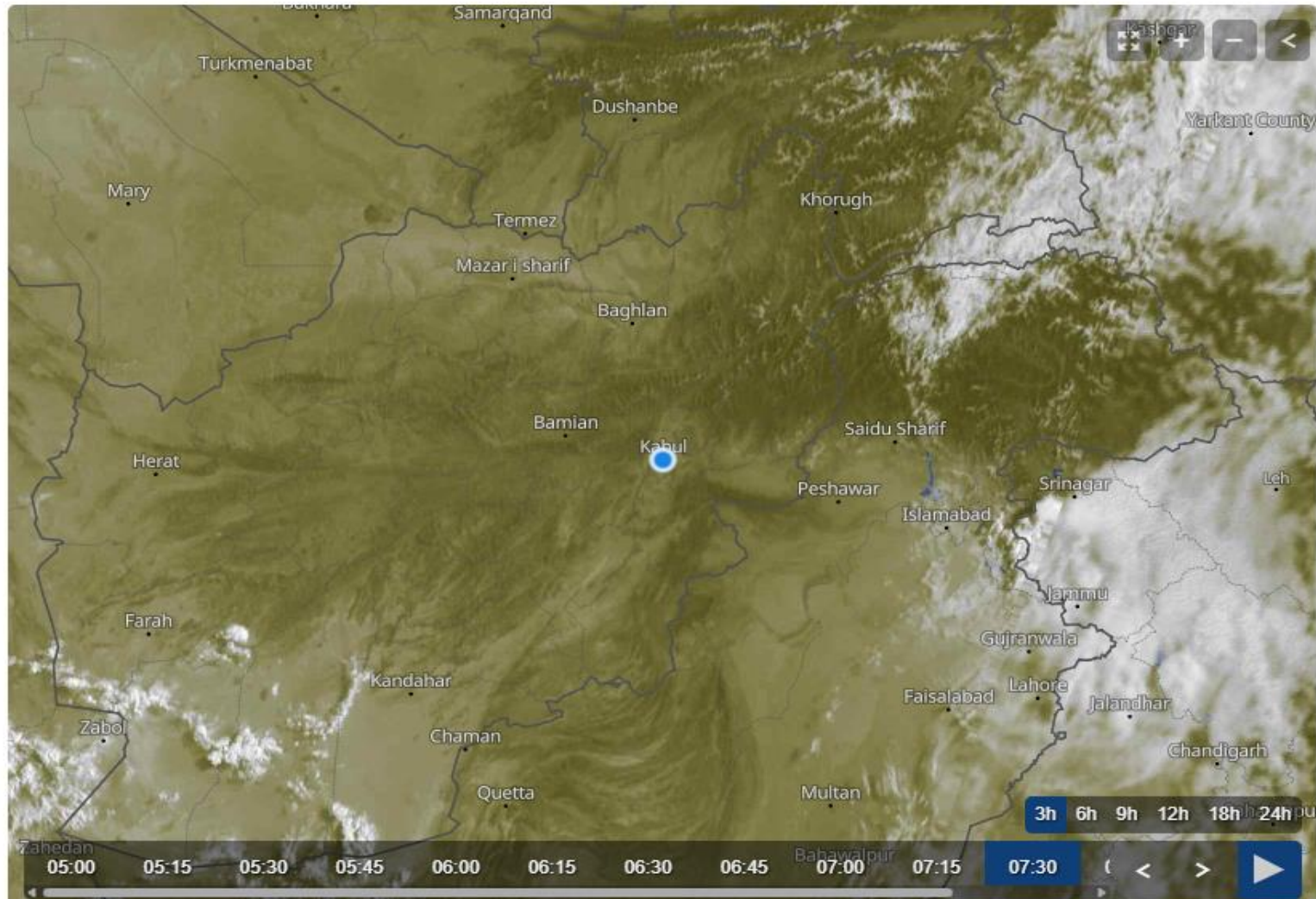


Cloud Top Height

2026-07-06 03:00(UTC)




Live satellite map, Afghanistan



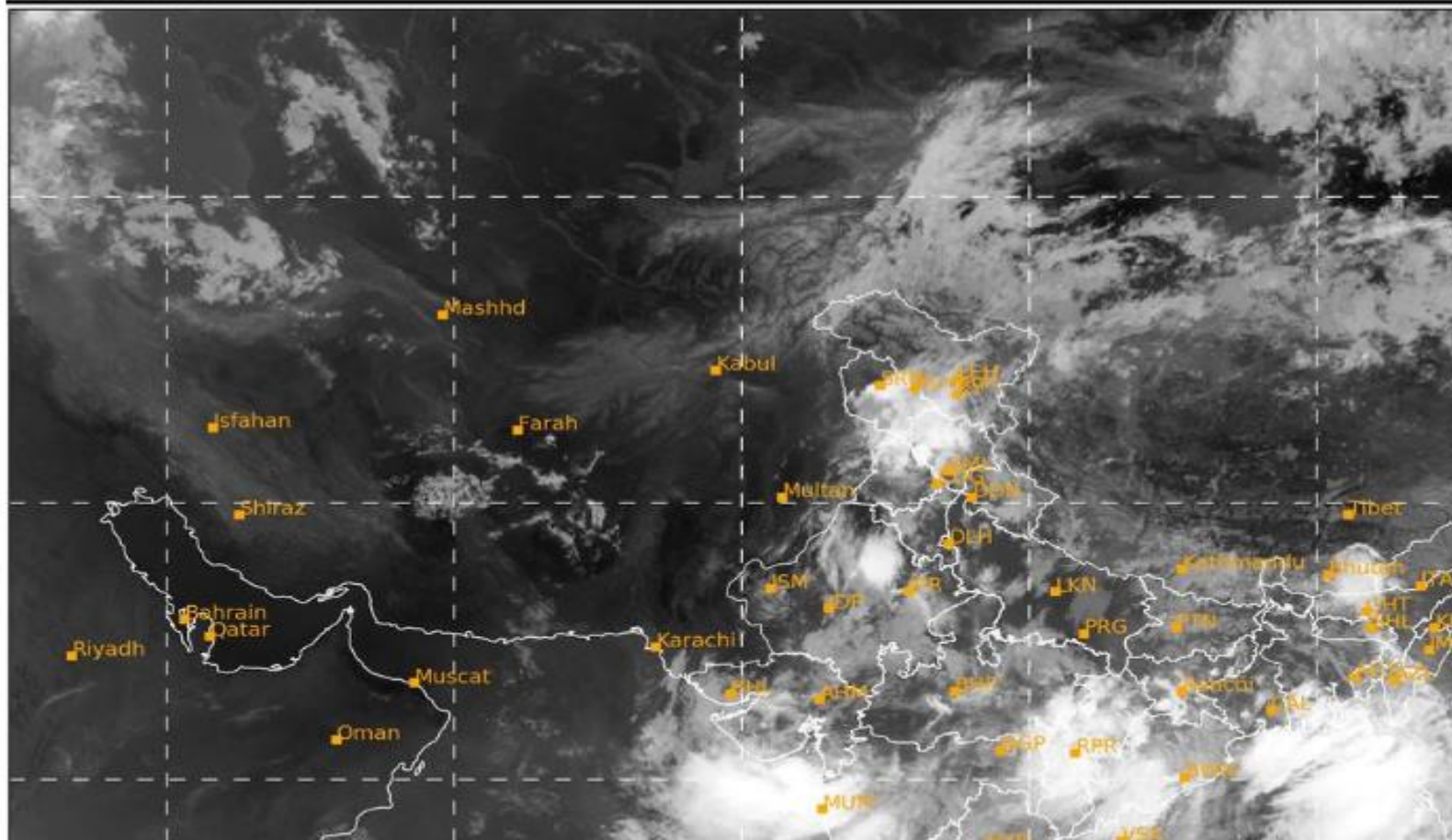
Fog Identification

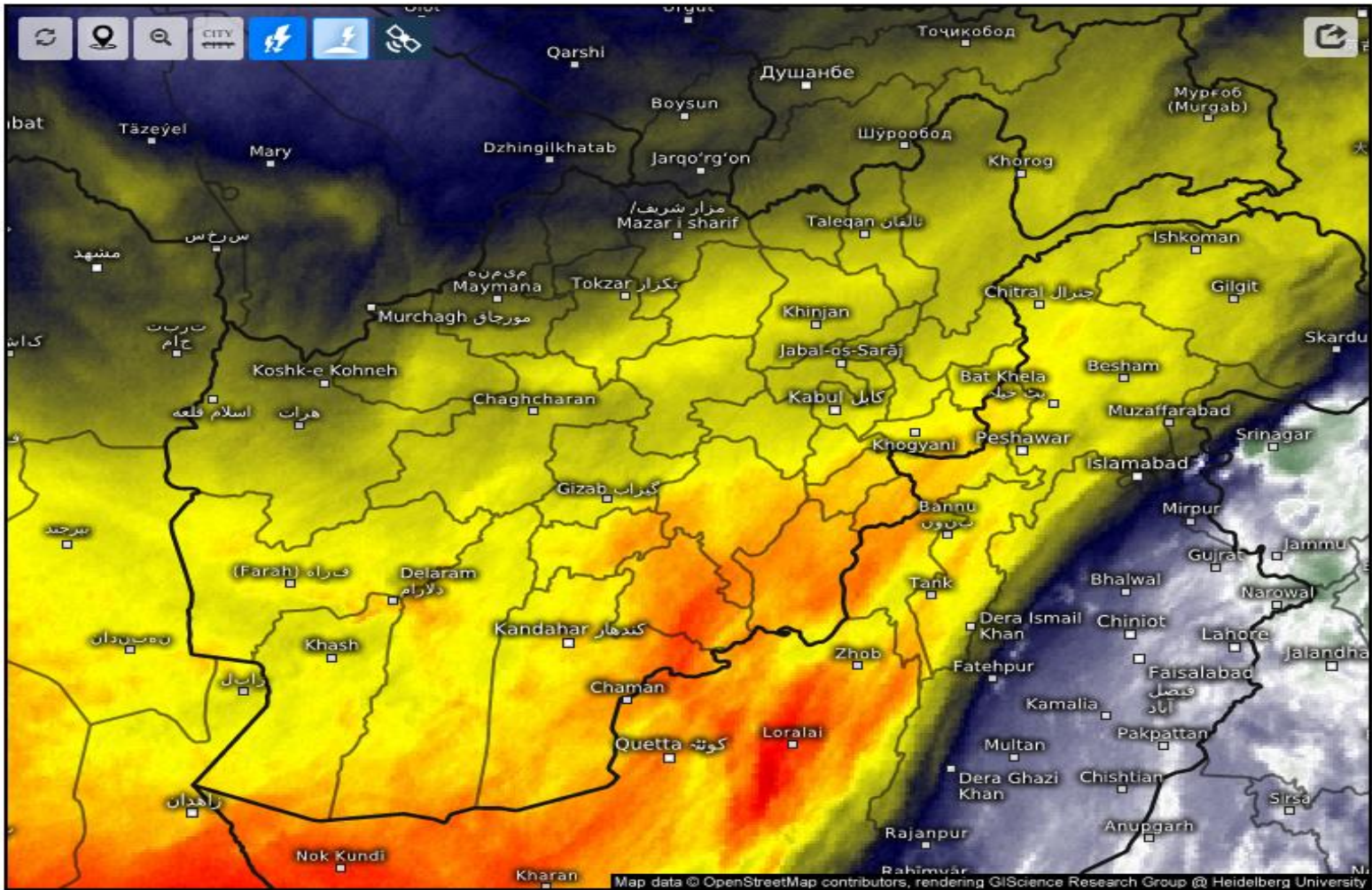
2026-07-06 03:00(UTC)



SAT : INSAT-3DR IMG
IMG_TIR1 10.8 um
L1C Mercator

06-07-2026/(0245 to 0312) GMT
06-07-2026/(0815 to 0842) IST





Satellite Water Vapor i

Mon 07/06/2026, 07:30am GMT+0430



Land Surface Temperature

2026-07-06 03:00(UTC)

