



**Islamic Emirate of Afghanistan
Ministry of Transport & Aviation
Afghanistan meteorological Department
Forecast Division
Satellite General Management**



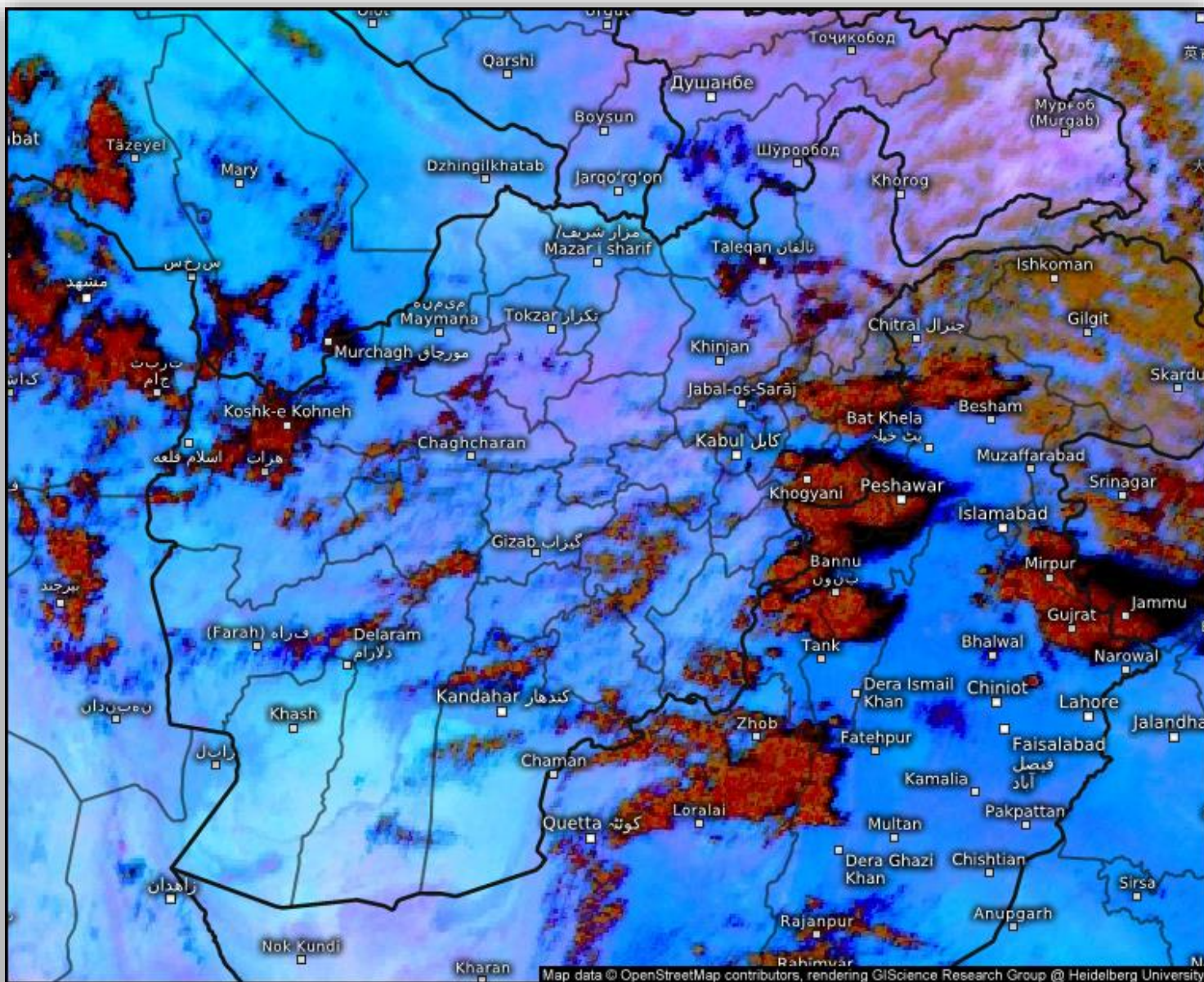
Daily reports of Satellite imagery analysis. Date & Time: 14-05-2026, 07:30 UTC

No	Region	Air Mass	Dust Storm	Thunder storm	Cloud	Fog	Water Vapor	Cyclone & Anticyclone	Jetstream	Comments
1	North	X	X	X	X	X	✓ moderate	X	X	
2	South	X	X	X	X	X	✓ weak	X	X	
3	West	X	X	X	✓	X	✓ moderate	X	X	
4	East	X	X	✓	✓	X	✓ moderate	X	X	
5	central	X	✓	X	X	X	✓ moderate	X	X	
6	Northeast	X	X	X	X	X	✓ moderate	X	X	
7	Southeast	X	X	X	X	X	✓ moderate	X	X	
8	Northwest	X	X	X	X	X	✓ moderate	X	X	
9	Southwest	X	X	X	X	X	✓ weak	X	X	

Details: according to satellite imagery analysis, the central area is weak dust. The eastern area is thunder storm. The western and eastern areas are partly cloudy sky. The all regions are moderate water vapor which the exception of southern and southwestern areas are weak water vapor.

Reported by: Mohammad Jawed Moradi

Not: X (Not existing phenomena) v (existing phenomena)



Satellite Dust

Thu 05/14/2026, 12:00pm GMT+0430

© Kachelmann GmbH - Download for private use only!
 Sharing: Please get the pic's permalink from share button top right

Afghanistan

 **meteologix**

Satellite data: EUMETSAT

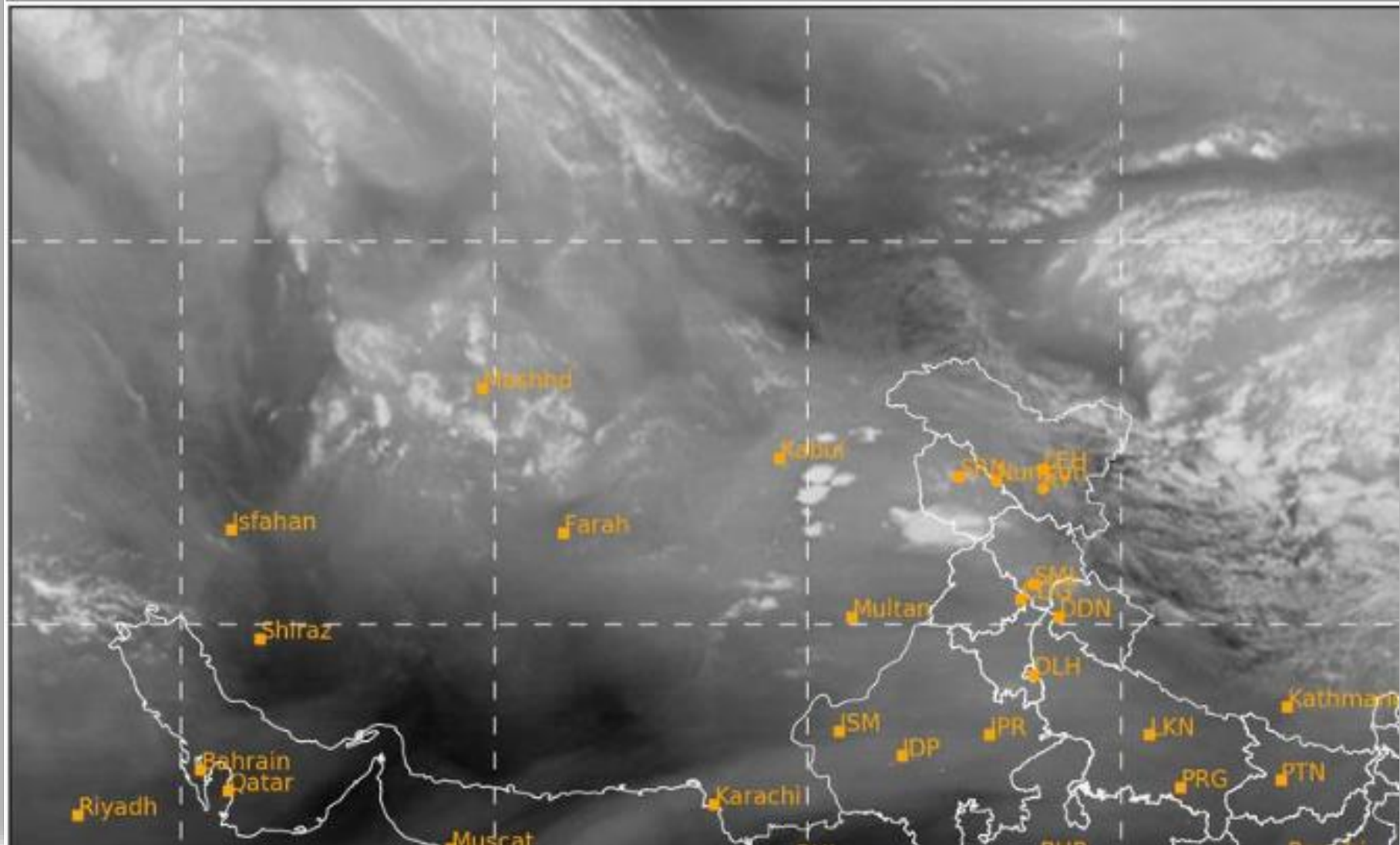
SAT : INSAT-3DR IMG

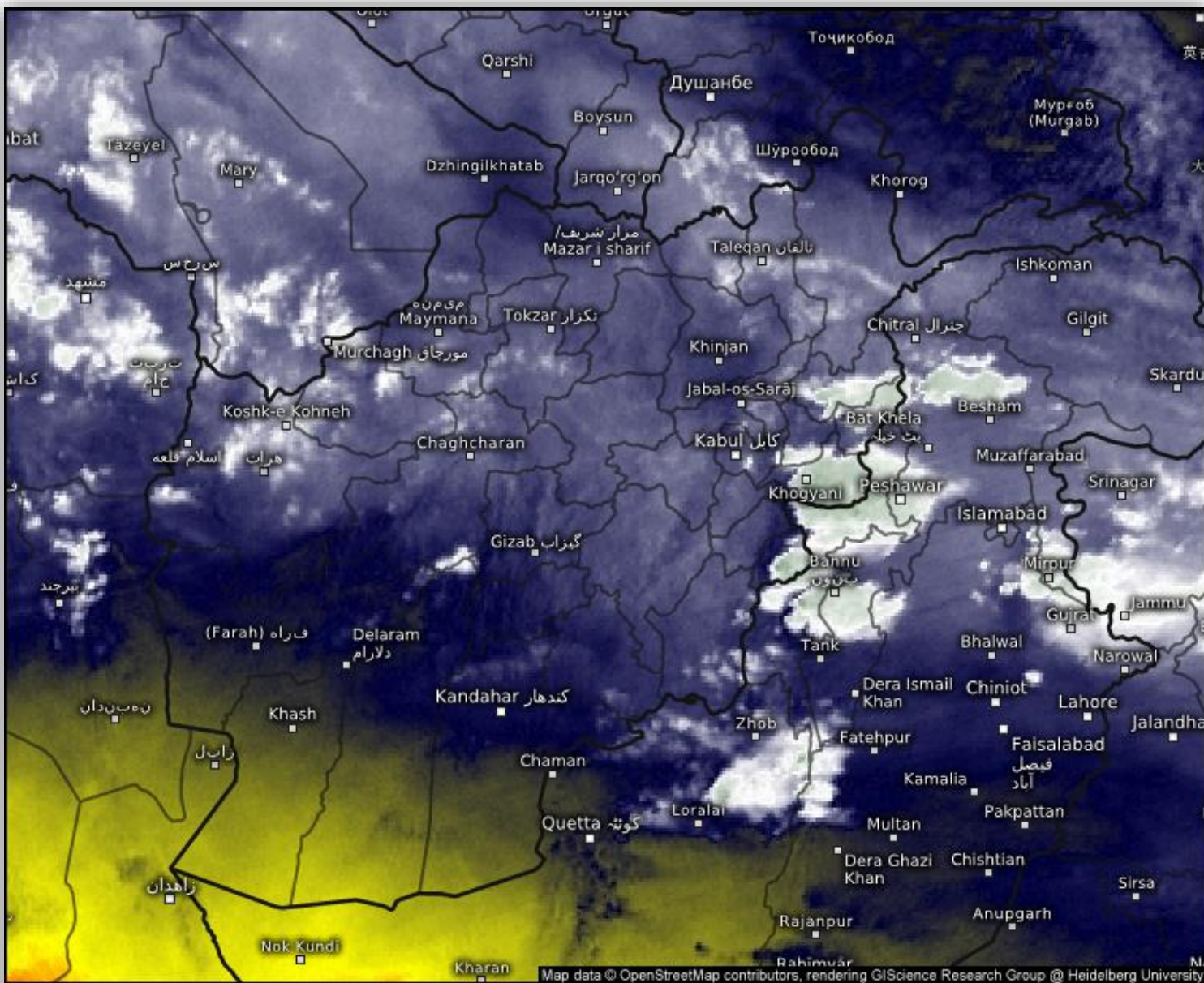
IMG_WV 6.8 um

L1C Mercator

14-05-2026/(0615 to 0642) GMT


14-05-2026/(1145 to 1212) IST





Satellite Water Vapor

Thu 05/14/2026, 12:00pm GMT+0430



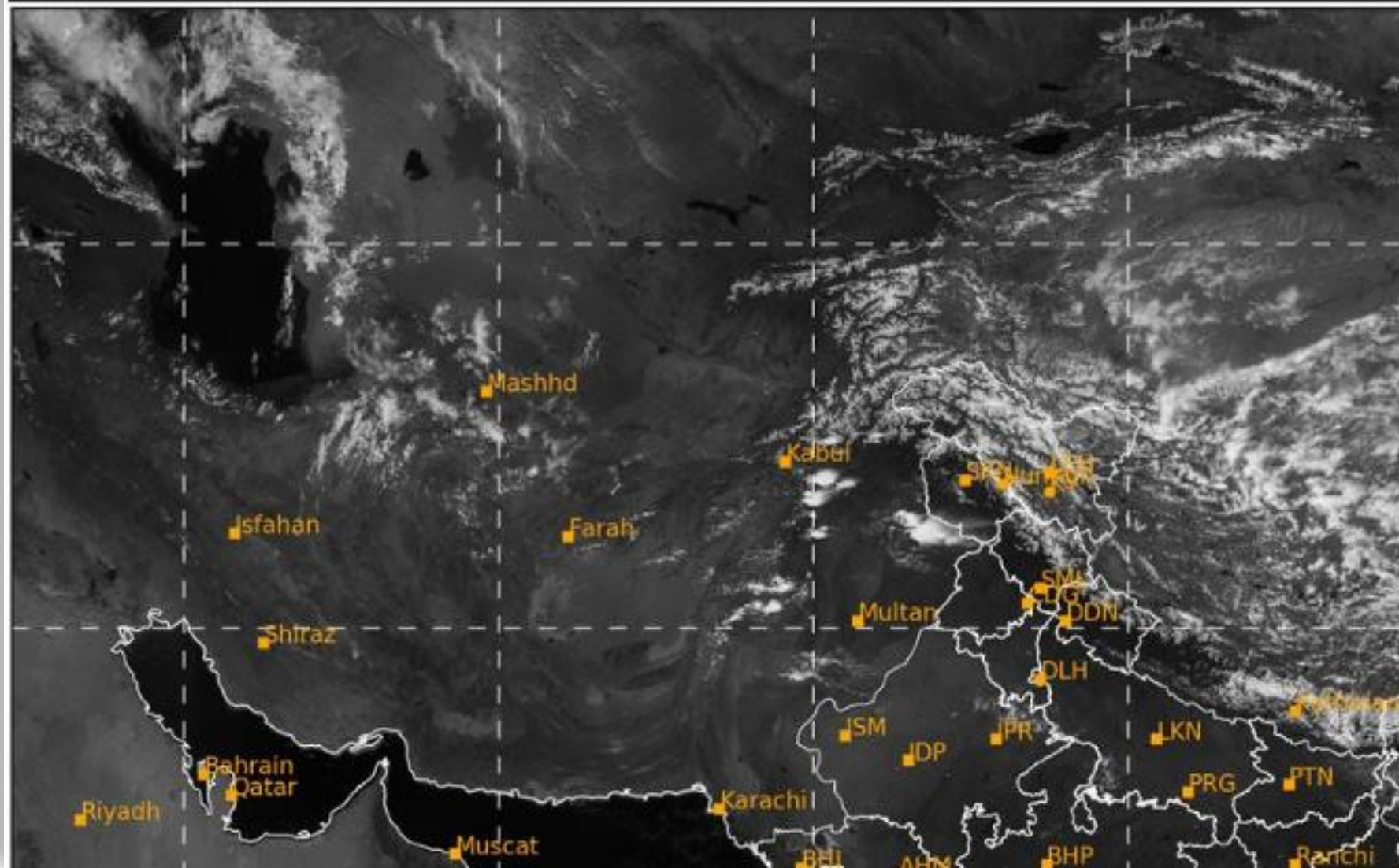
© Kachelmann GmbH - Download for private use only!
 Sharing: Please get the pic's permalink from share button top right
 Afghanistan

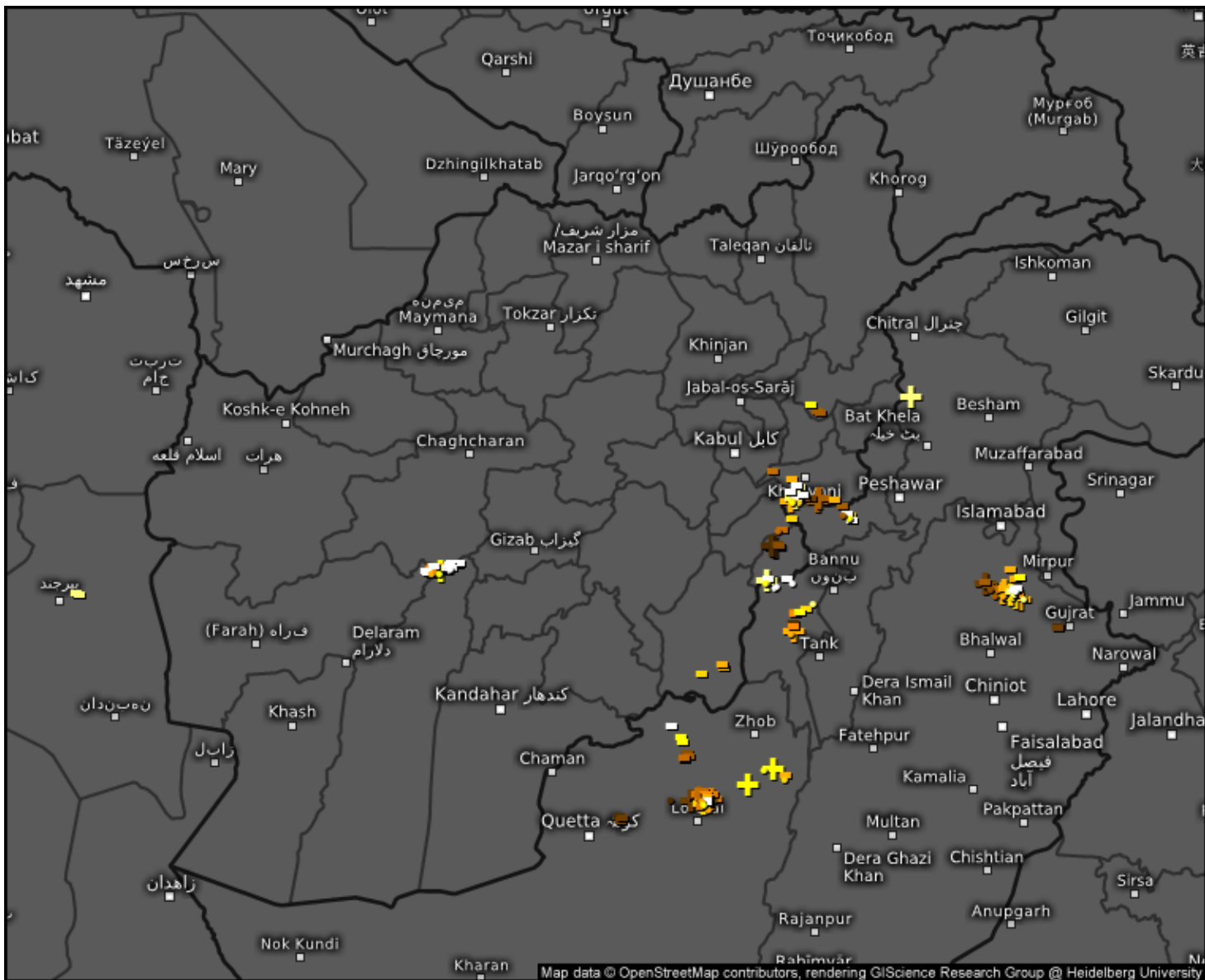


Satellite data: EUMETSAT

SAT : INSAT-3DR IMG
Visible Count 0.65 um
LIC Mercator

14-05-2026/(0615 to 0642) GMT
14-05-2026/(1145 to 1212) IST





Age of lightning (minutes)

Thu 05/14/2026, 12:00pm GMT+0430



5-10 10-15 15-20 20-25 25-30 30-35 35-40 40-45 45-50 50-55 55-60

Afghanistan