



Islamic Emirate of Afghanistan
Ministry of Transport & Aviation
Afghanistan meteorological Department
Forecast Division
Satellite General Management



Daily reports of Satellite imagery analysis. Date & Time: 30/03/2026, 09:00 UTC


No	Region	Air Mass	Dust Storm	Thunder storm	Cloud	Fog	Water Vapor	Cyclone & Anticyclone	Jetstream	Comments
1	North	✓	X	✓	✓	X	√ moderate	X	X	
2	South	✓	X	X	✓	X	√ moderate	X	X	
3	West	✓	X	X	✓	X	√ moderate	X	X	
4	East	✓	X	✓	✓	X	√ wet/cold	X	X	High Level Cloud
5	central	✓	X	X	✓	X	√ moderate	X	X	
6	Northeast	✓	X	X	✓	✓	√ wet/cold	X	X	High Level Cloud
7	Southeast	✓	X	✓	✓	X	√ moderate	X	X	lightning
8	Northwest	✓	X	X	✓	✓	√ moderate	X	X	
9	Southwest	✓	X	X	✓	X	√ moderate	X	X	

Details: According to satellite imagery analysis, the northern, southern, western, eastern, central, southeastern northeastern, northwestern, southwestern regions have cold air mass. The northern, eastern, southeastern regions have thunderstorm. The northern, southern, western, eastern, central, northeastern, southeastern, northwestern, southwestern regions have cloudy sky. The northeastern, northwestern have shallow fog. The all-regions have moderate water vapor with the exception of eastern, northeastern regions have wet water vapor.


Note: X (Not existing phenomena), √ (exist phenomena)

- Reported by: Esmatullah Mohammadi

UTC: 2026-03-30 00:00




AirMass




Thick,
high-level cloud



Thick,
mid-level cloud



Thick,
low-level cloud



Jet



Cold Airmass

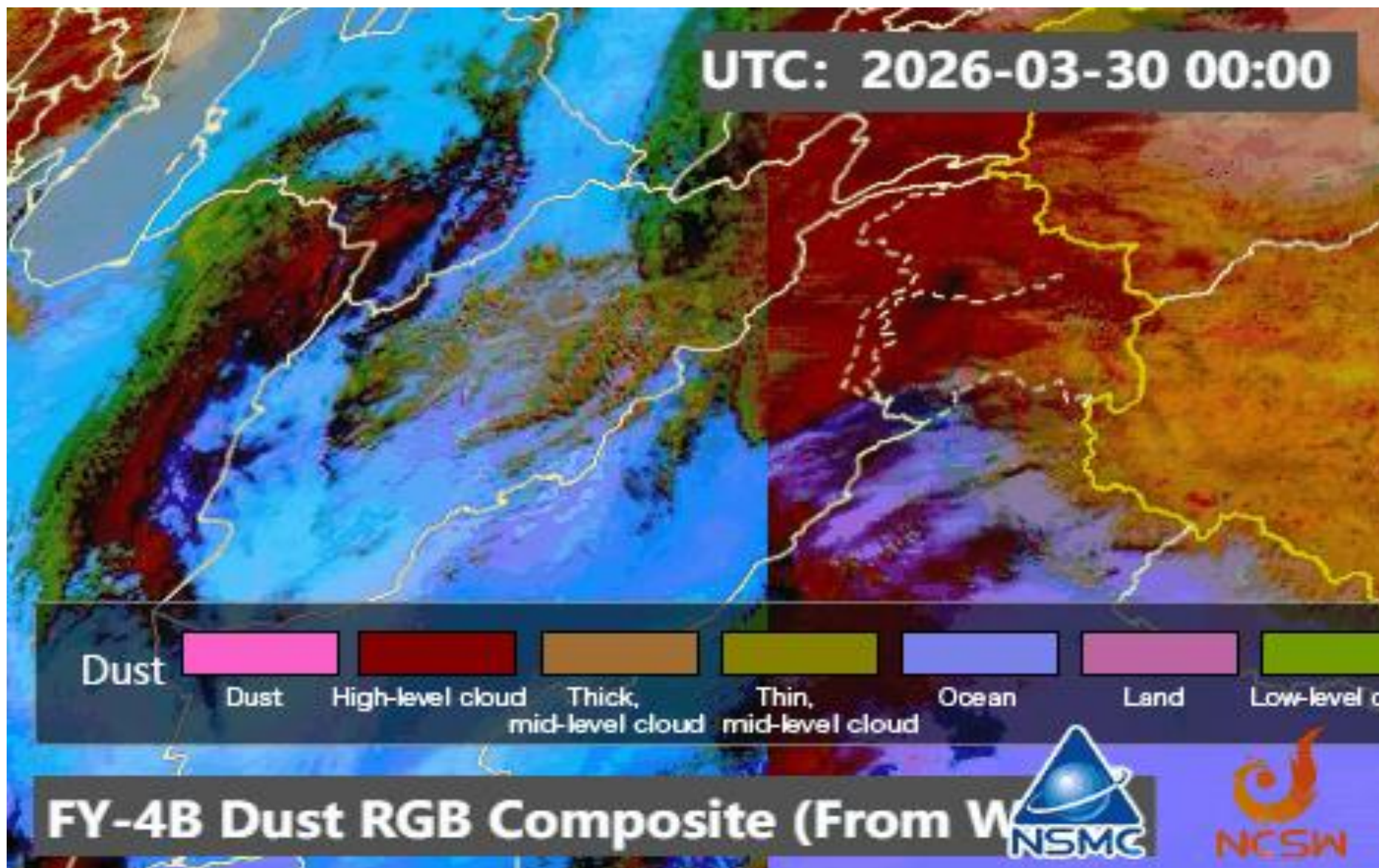


Warm Airmass
(high UTH)

FY-4B AirMass RGB Composite (From NSMC MO)



UTC: 2026-03-30 00:00

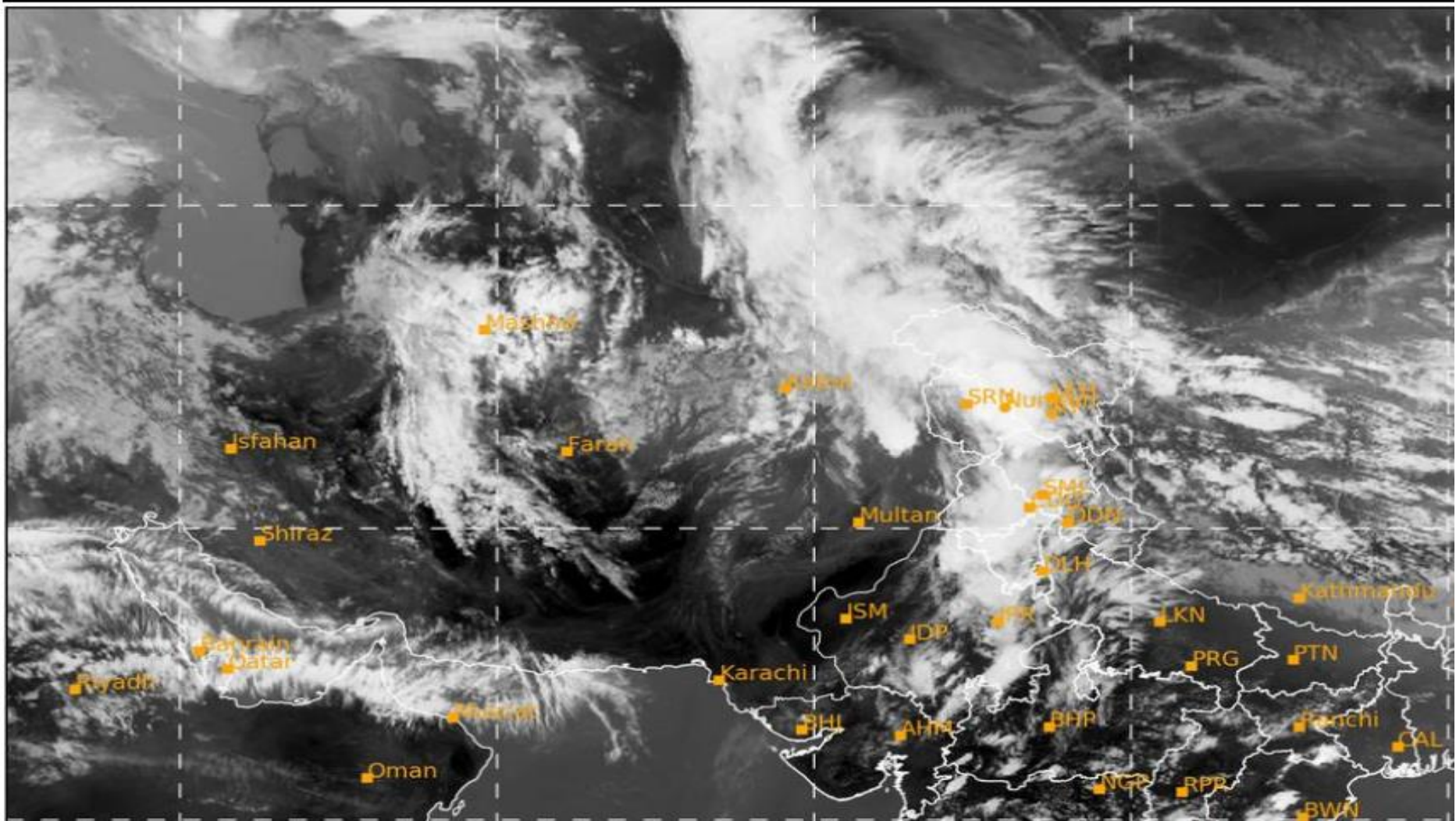


FY-4B Dust RGB Composite (From W



SAT : INSAT-3DR IMG
IMG_TIR1 10.8 um
L1C Mercator

30-03-2026/(0845 to 0912) GMT
30-03-2026/(1415 to 1442) IST



Cloud Top Height

2026-03-30 09:15(UTC)

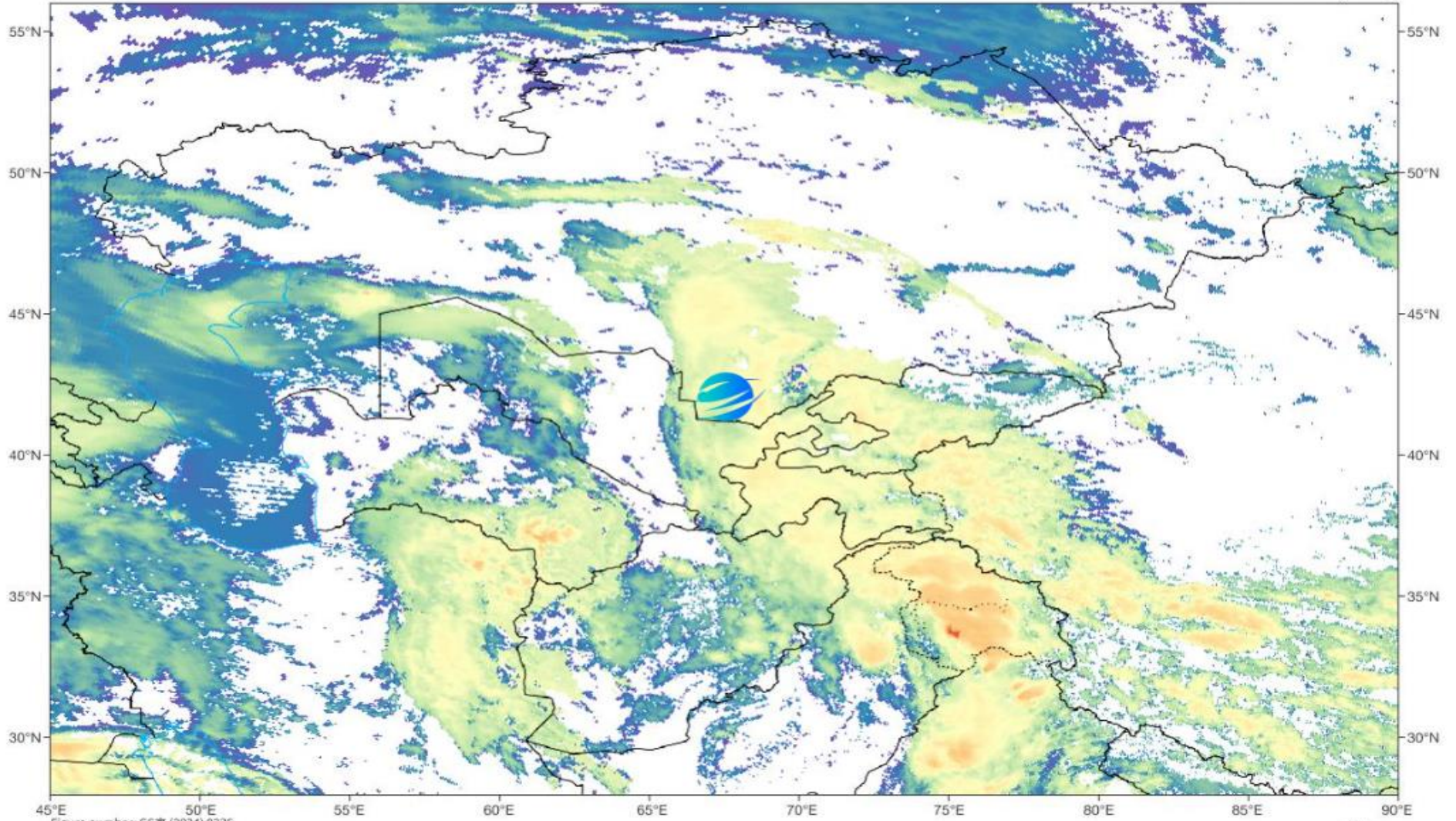



Figure number: GS京 (2024) 0236

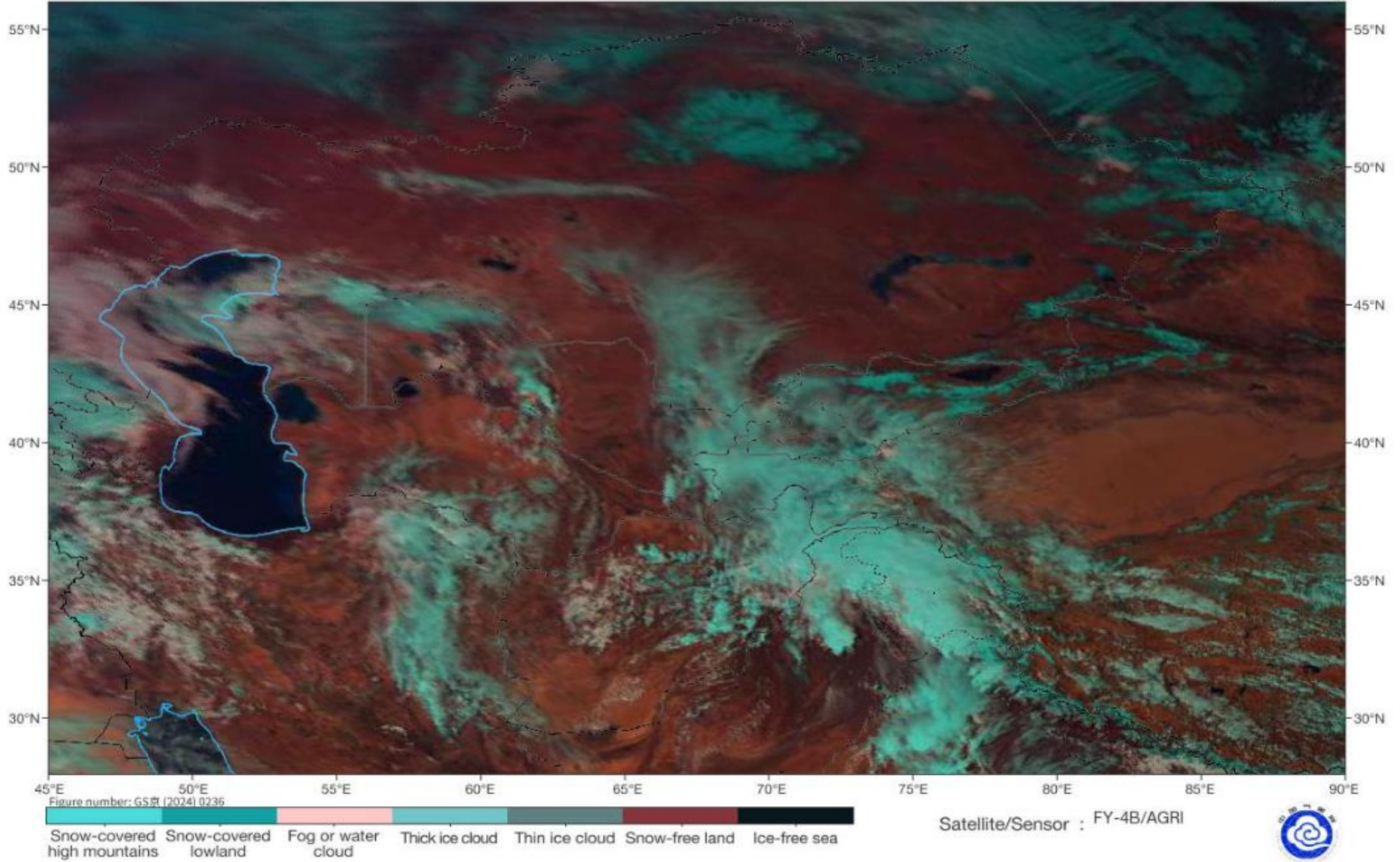


Satellite/Sensor : FY-4B/AGRI



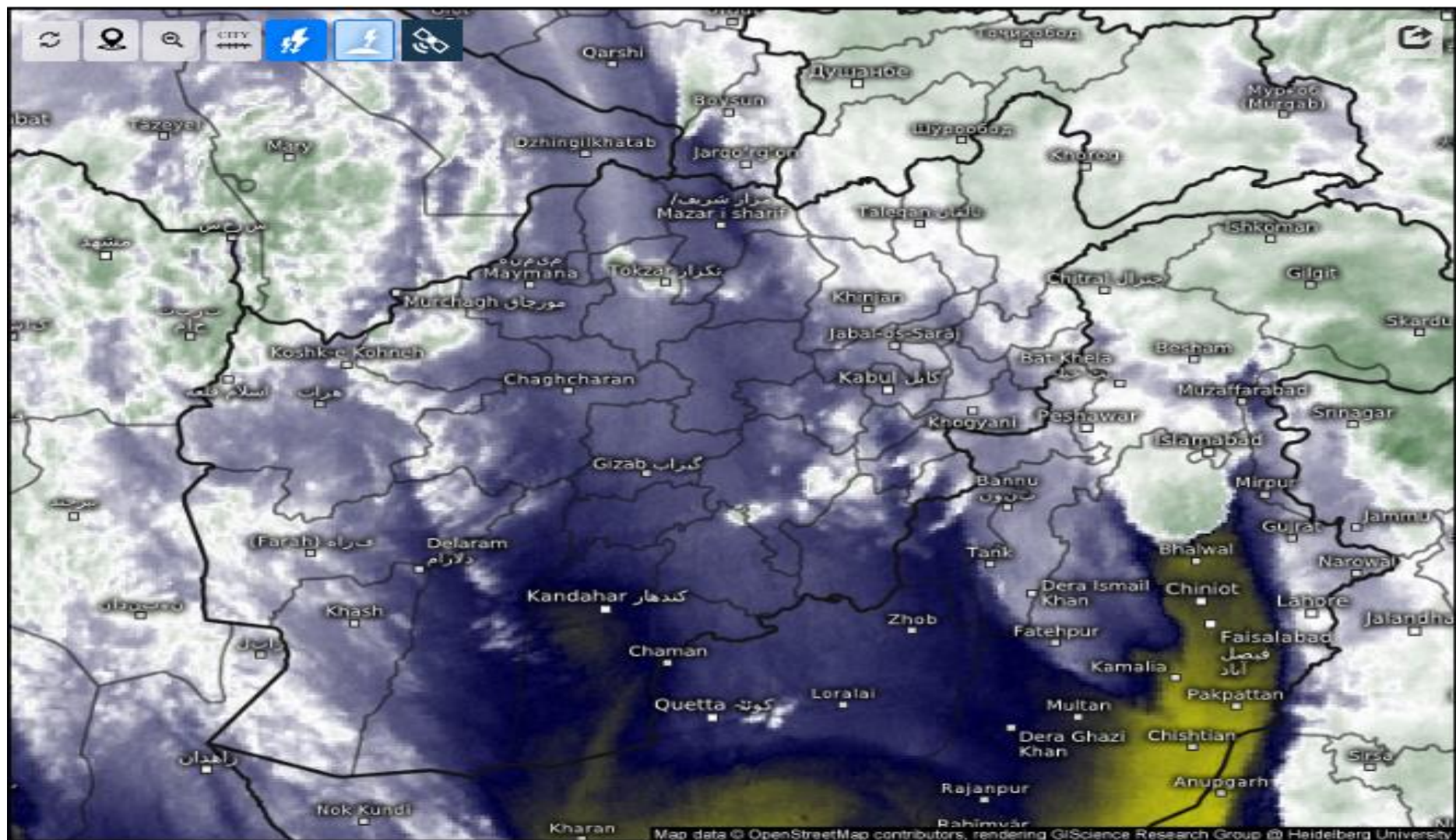
Fog Identification

2026-03-30 09:00(UTC)



Live satellite map, Afghanistan

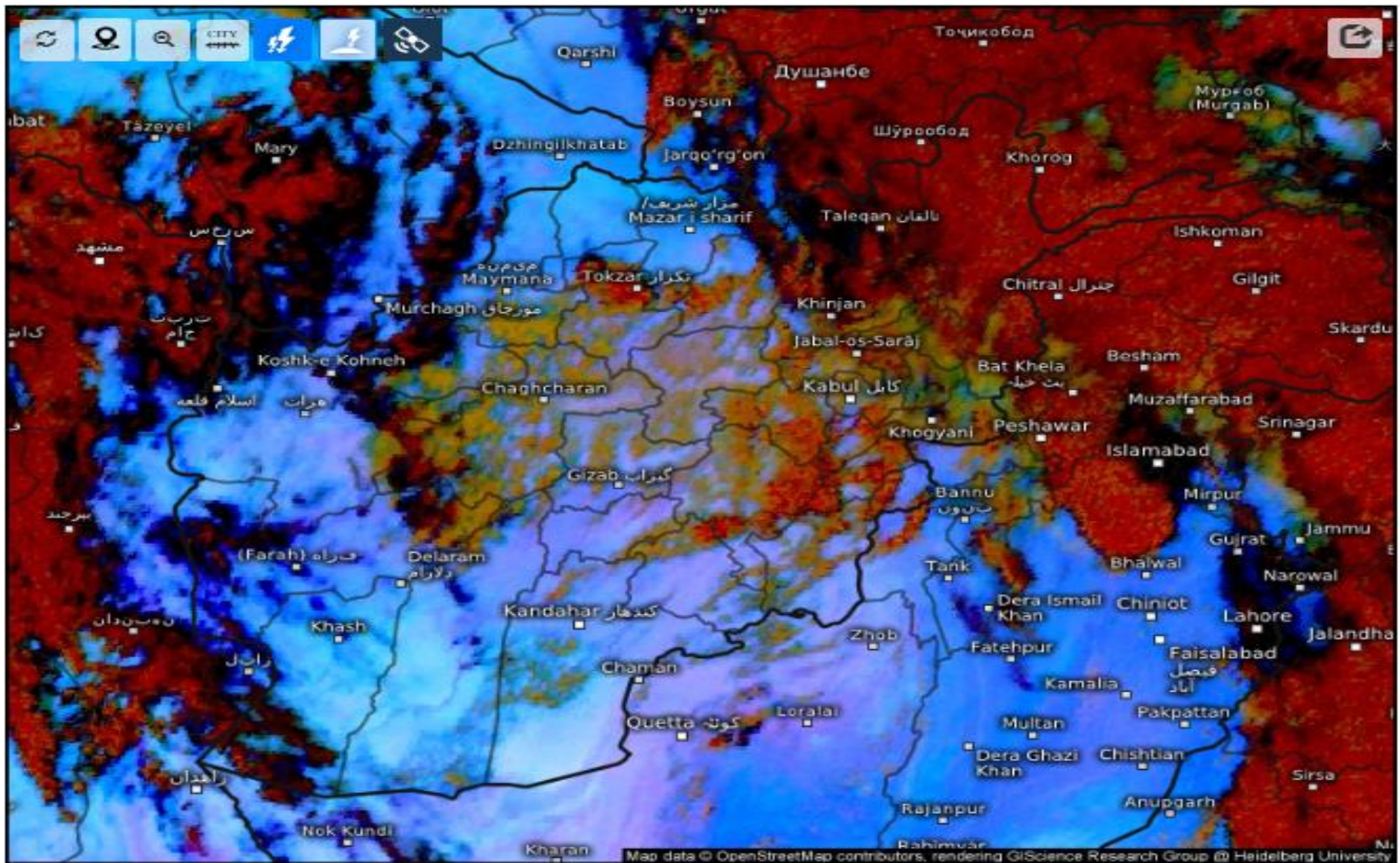




Satellite Water Vapor

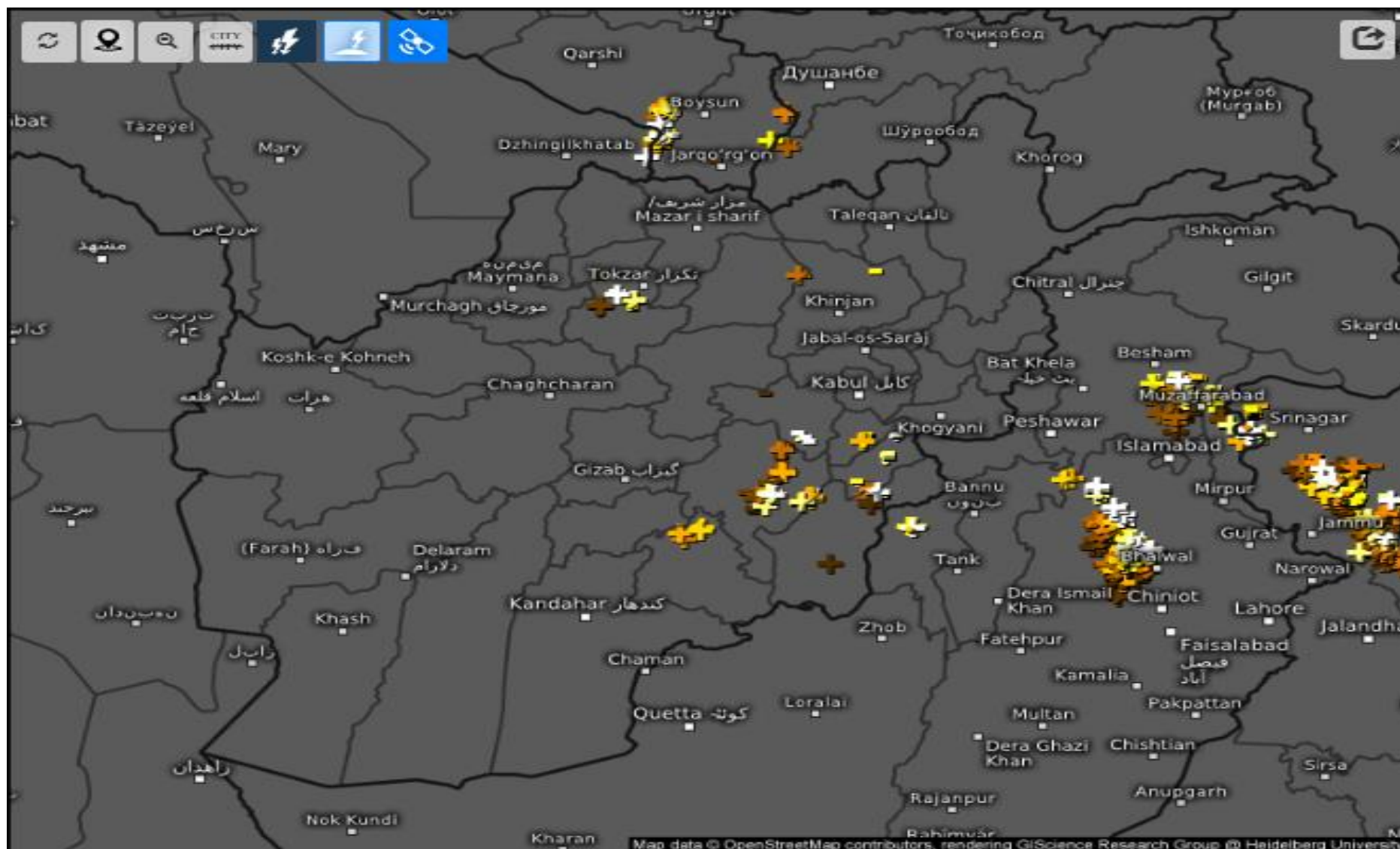
Mon 03/30/2026, 01:30pm GMT+0430





Satellite Dust

Mon 03/30/2026, 01:30pm GMT+0430



Age of lightning (minutes) ⓘ

Mon 03/30/2026, 01:30pm GMT+0430

