



**Islamic Emirate of Afghanistan**  
**Ministry of Transport & Aviation**  
**Afghanistan meteorological Department**  
**Forecast Division**  
**Satellite General Management**



Daily reports of Satellite imagery analysis. Date & Time: 26/03/2026, 03:00 UTC

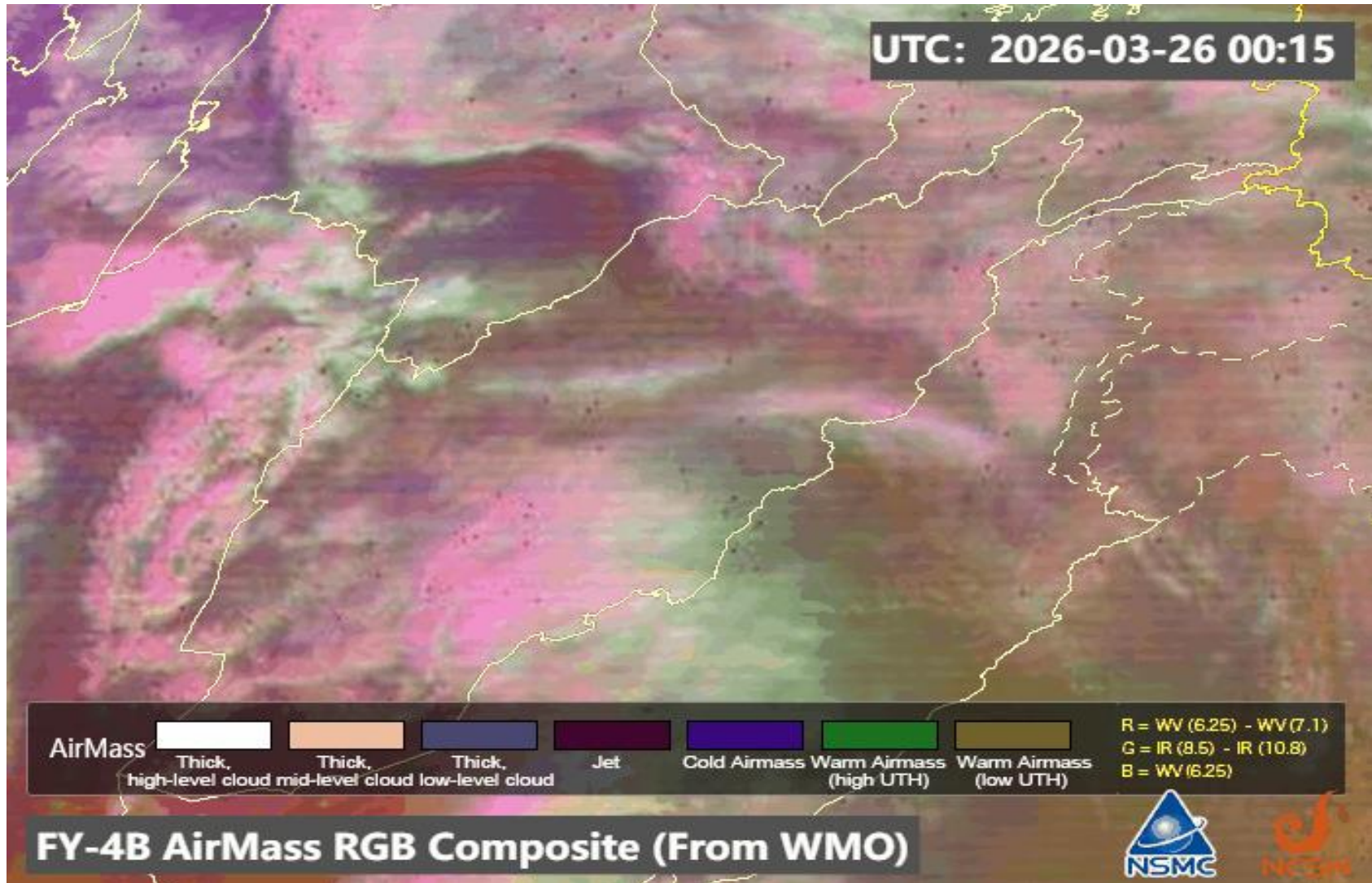
No	Region	Air Mass	Dust Storm	Thunder storm	Cloud	Fog	Water Vapor	Cyclone & Anticyclone	Jetstream	Comments
1	North	✓	X	X	✓	X	✓ Moderate	X	X	
2	South	✓	X	✓	✓	X	✓ Moderate	X	X	
3	West	✓	X	✓	✓	X	✓ Moderate	X	X	
4	East	X	X	X	✓	X	✓ Moderate	X	X	
5	central	✓	X	X	✓	X	✓ Moderate	X	X	
6	Northeast	✓	X	X	✓	X	✓ Moderate	X	X	
7	Southeast	X	X	X	✓	X	✓ Moderate	X	X	
8	Northwest	✓	X	X	✓	X	✓ Moderate	X	X	
9	Southwest	✓	X	X	✓	X	✓ Moderate	X	X	

**Details:** According to satellite imagery analysis, the northern, southern, western, central, northeastern, northwestern, and southwestern areas have cold air mass. The southern and western areas have thunder storm. The northern, southern, western, eastern, central, northeastern, southeastern, northwestern, and southwestern areas have cloudy sky. The northern, southern, western, eastern, central, northeastern, southeastern, northwestern, and southwestern areas have moderate water vapor.

**Note:** X (Not existing phenomena), ✓ (exist phenomena)

- Reported by: Sayed Taher Atlas

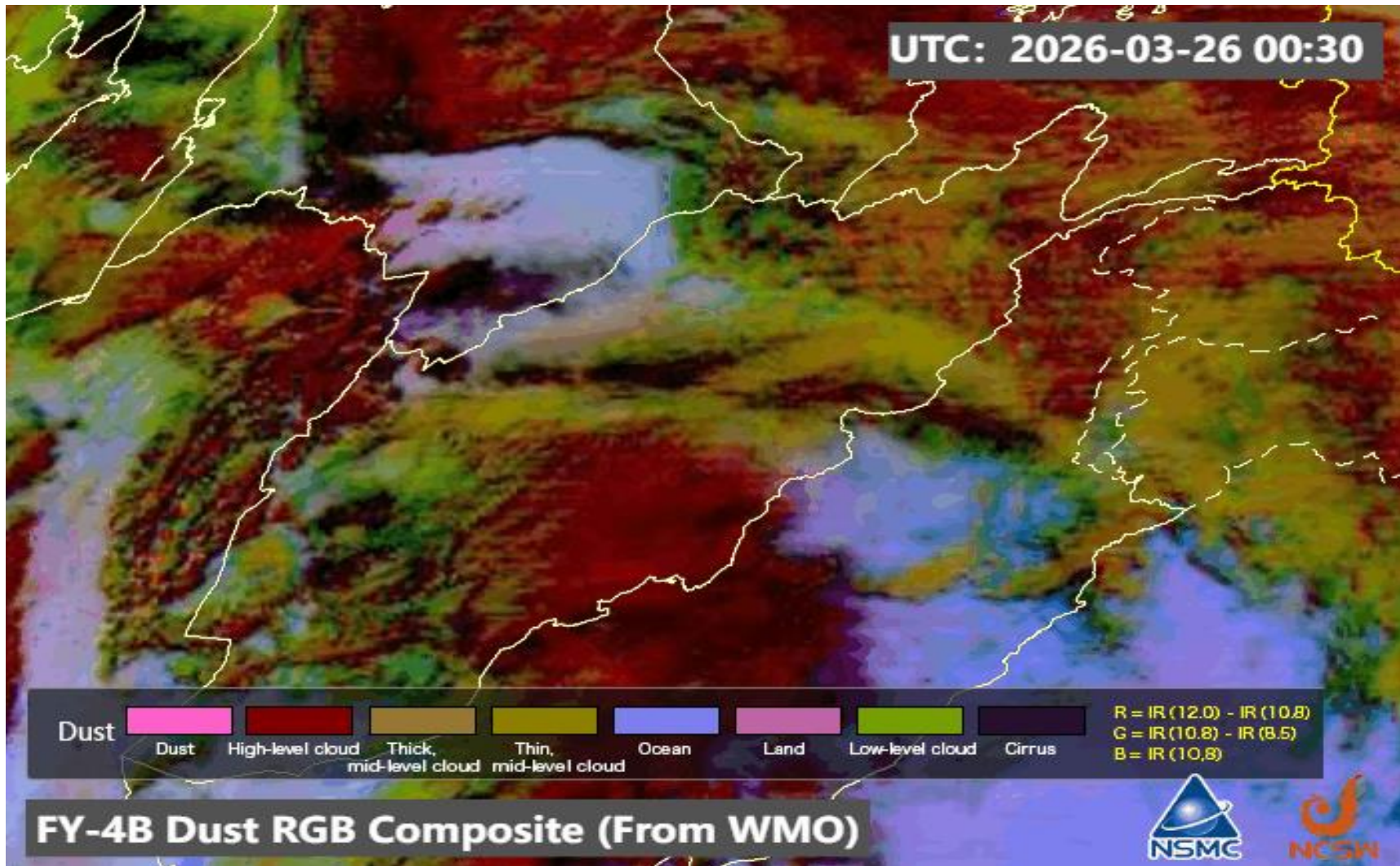
UTC: 2026-03-26 00:15



FY-4B AirMass RGB Composite (From WMO)




UTC: 2026-03-26 00:30



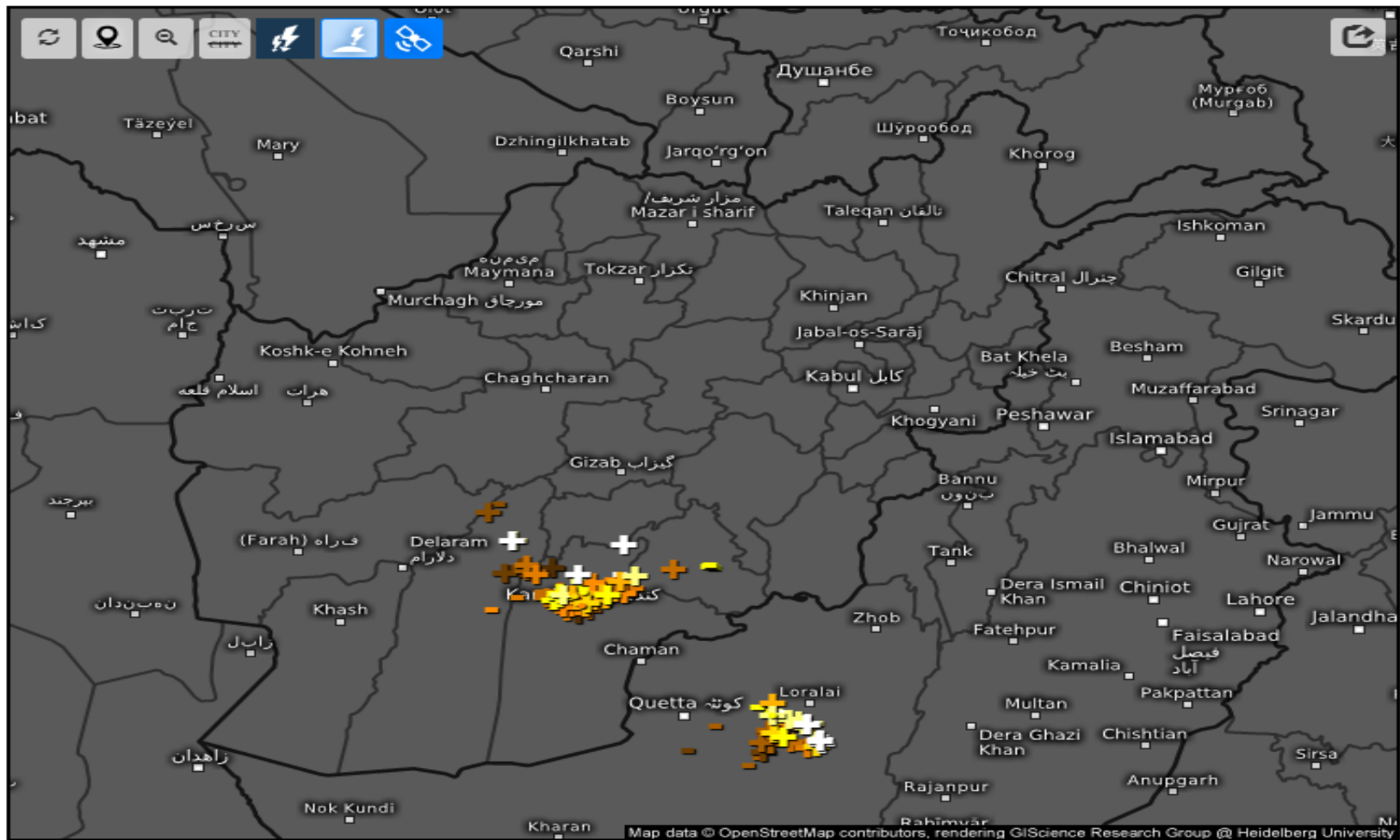
**FY-4B Dust RGB Composite (From WMO)**





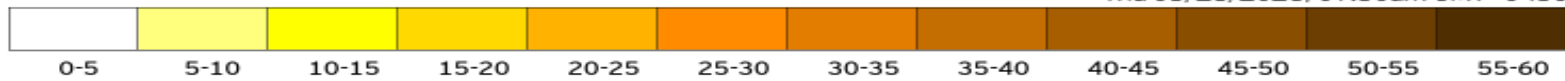
## Satellite Dust

Thu 03/26/2026, 07:30am GMT+0430



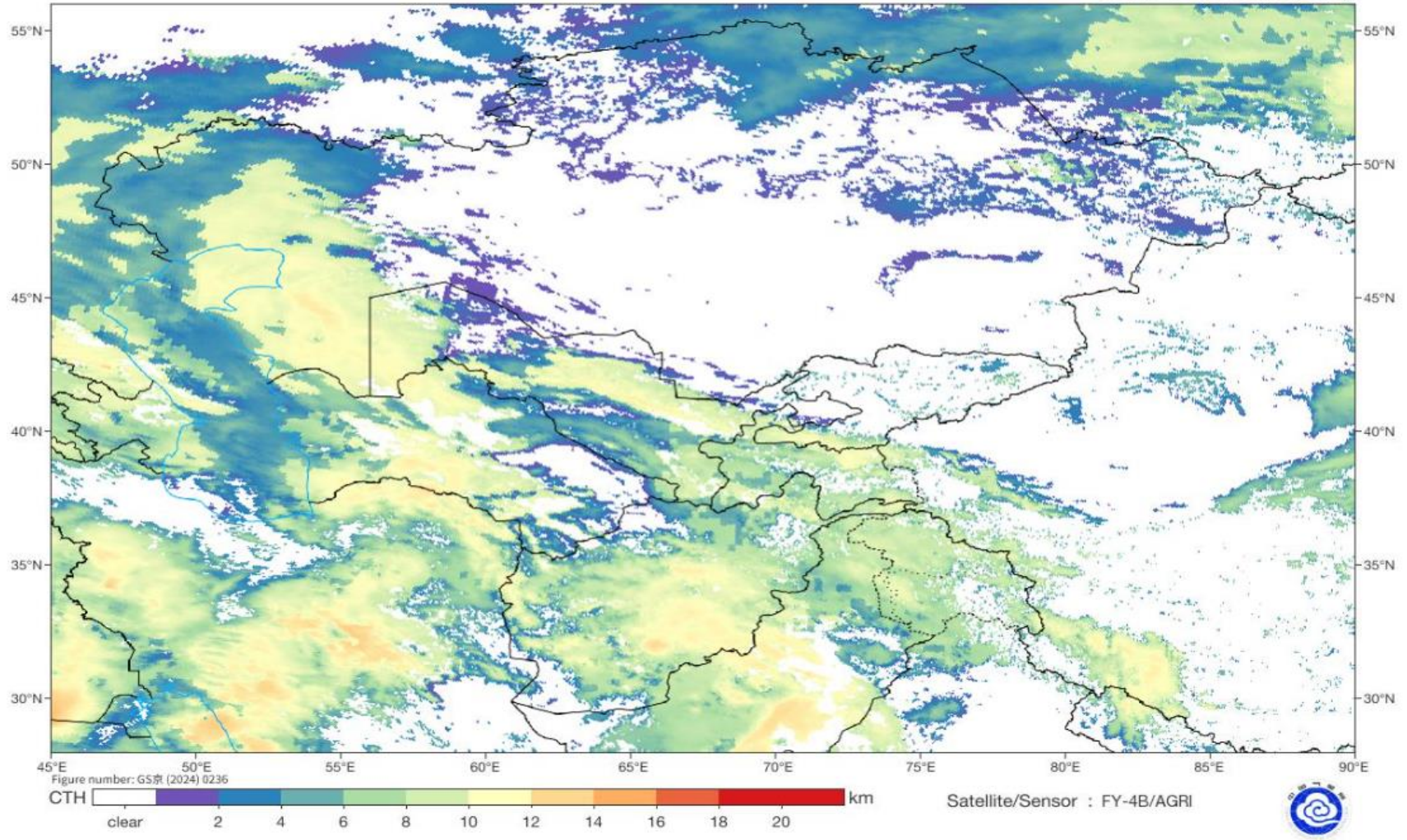
Age of lightning (minutes) 

Thu 03/26/2026, 07:30am GMT+0430




# Cloud Top Height

2026-03-26 03:00(UTC)

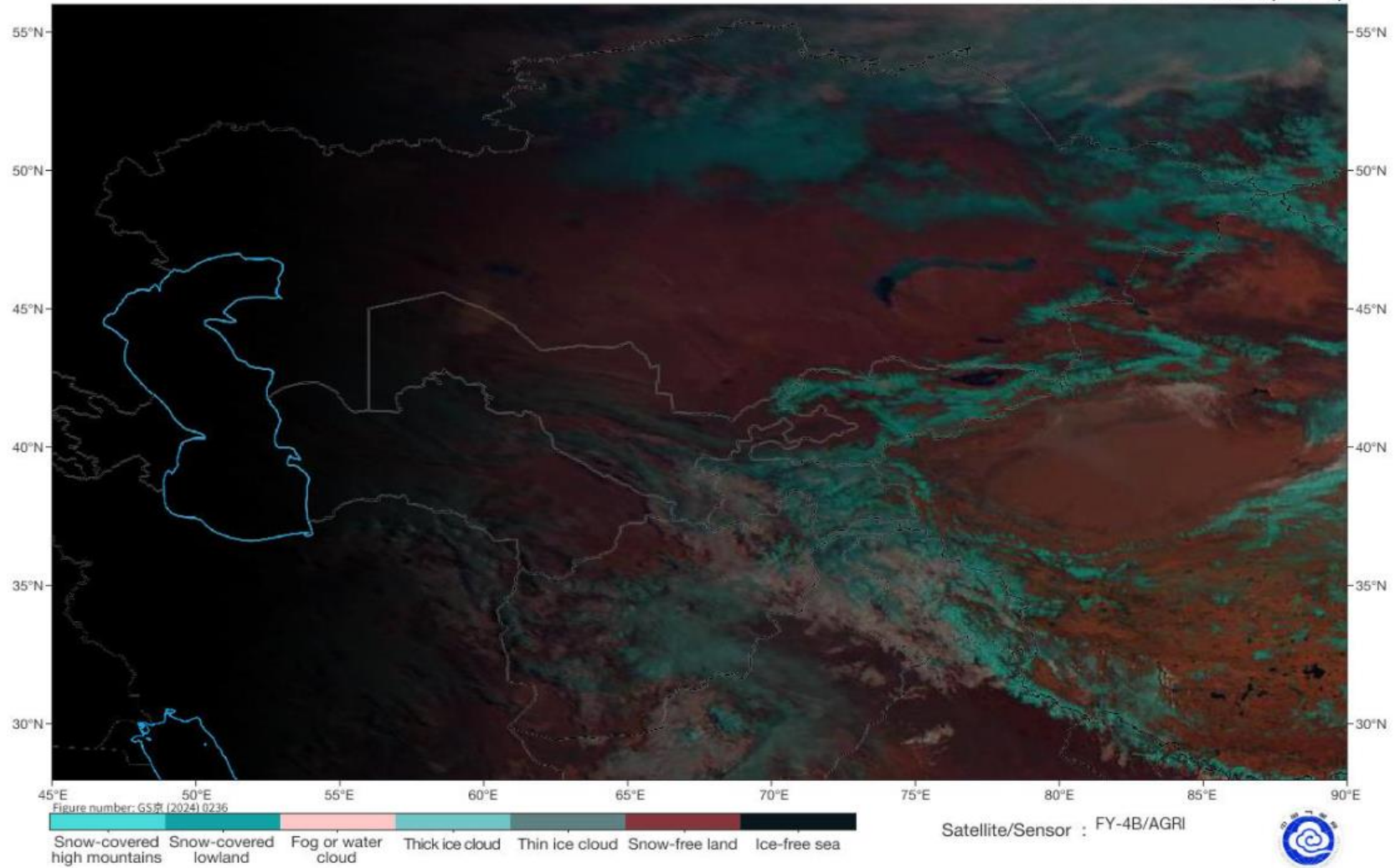


## Live satellite map, Afghanistan

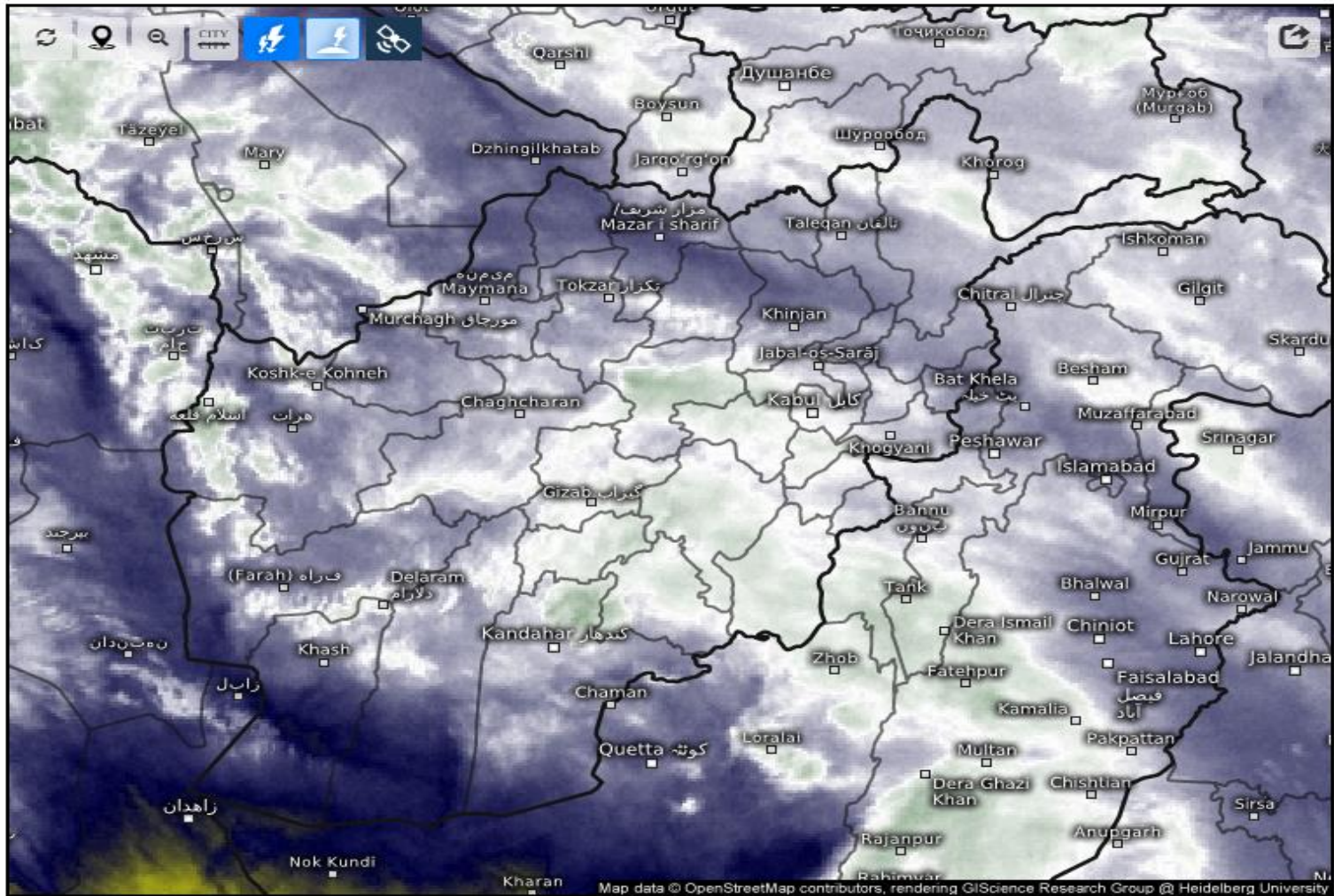


# Fog Identification

2026-03-26 03:00(UTC)








### Satellite Water Vapor

Thu 03/26/2026, 07:30am GMT+0430



SAT : INSAT-3DR IMG  
IMG\_WV 6.8 um  
LIC Mercator

26-03-2026/(0215 to 0242) GMT  
26-03-2026/(0745 to 0812) IST

