



**Islamic Emirate of Afghanistan
Ministry of Transport & Aviation
Afghanistan meteorological Department
Forecast Division
Satellite General Management**



Daily reports of Satellite imagery analysis. Date & Time: 25-03-2026, 09:00 UTC


No	Region	Air Mass	Dust Storm	Thunder storm	Cloud	Fog	Water Vapor	Cyclone & Anticyclone	Jetstream	Comments
1	North	✓	X	X	✓	X	✓ moderate	X	X	
2	South	X	X	✓	✓	X	✓ moderate	X	X	
3	West	✓	X	X	✓	X	✓ moderate	X	X	
4	East	X	X	X	✓	X	✓ moderate	X	X	
5	central	X	X	X	✓	X	✓ moderate	X	X	
6	Northeast	X	X	X	X	X	✓ moderate	X	X	
7	Southeast	X	X	✓	✓	X	✓ moderate	X	X	
8	Northwest	✓	X	X	✓	X	✓ moderate	X	X	
9	Southwest	✓	X	X	✓	X	✓ moderate	X	X	

Details: according to satellite imagery analysis, the northern, western, northwestern and southwestern areas have cold air mass. The southern and southeastern areas have thunder storm. Almost the all regions are cloudy sky. The all regions are moderate vapor.

Reported by: Mohammad Jawed Moradi

Not: X (Not existing phenomena) v (existing phenomena)

UTC: 2026-03-25 09:00



AirMass

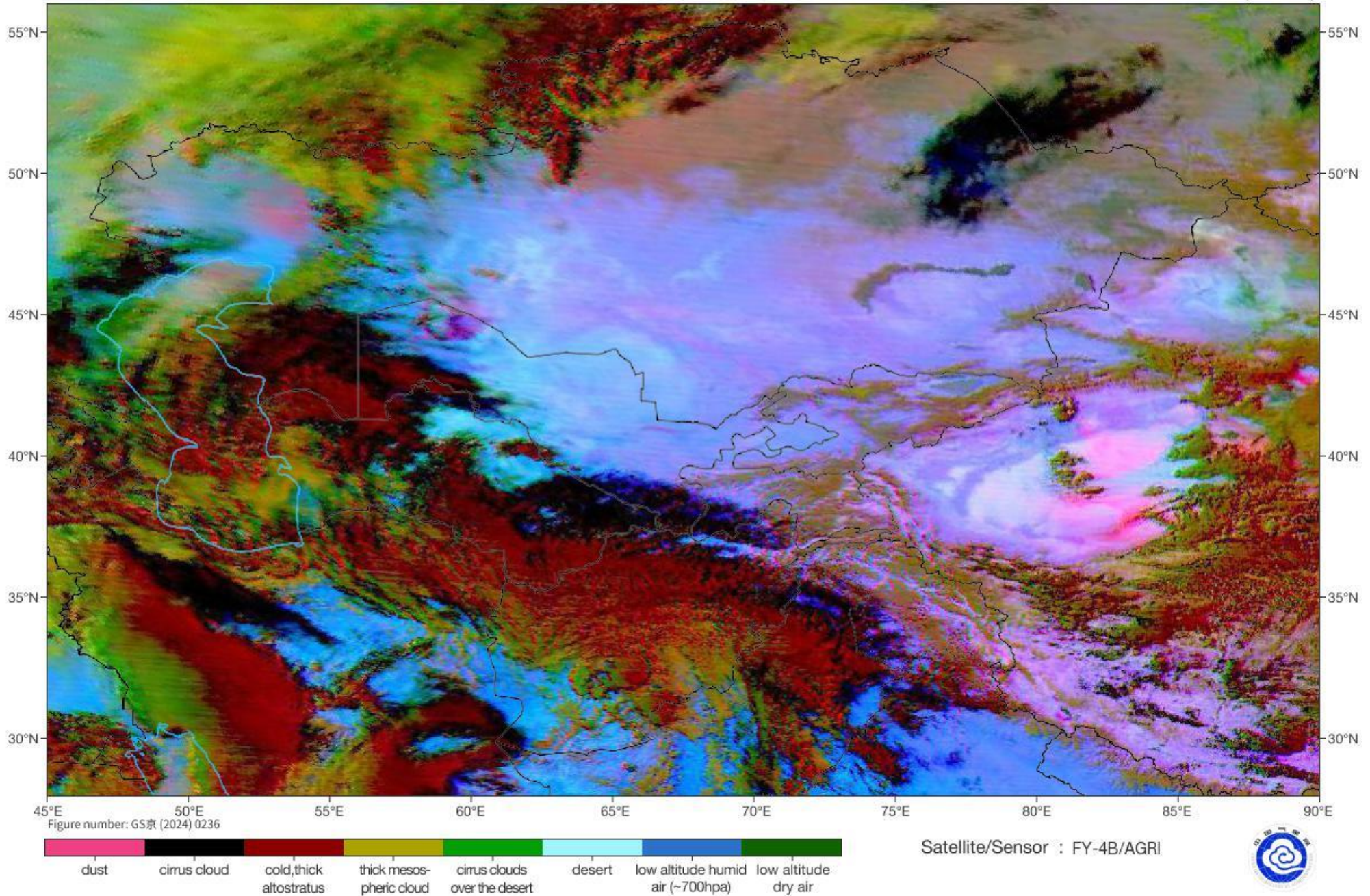
							R = WV (6.25) - WV (7.1)
Thick, high-level cloud	Thick, mid-level cloud	Thick, low-level cloud	Jet	Cold Airmass	Warm Airmass (high UTH)	Warm Airmass (low UTH)	G = IR (8.5) - IR (10.8)
							B = WV (6.25)

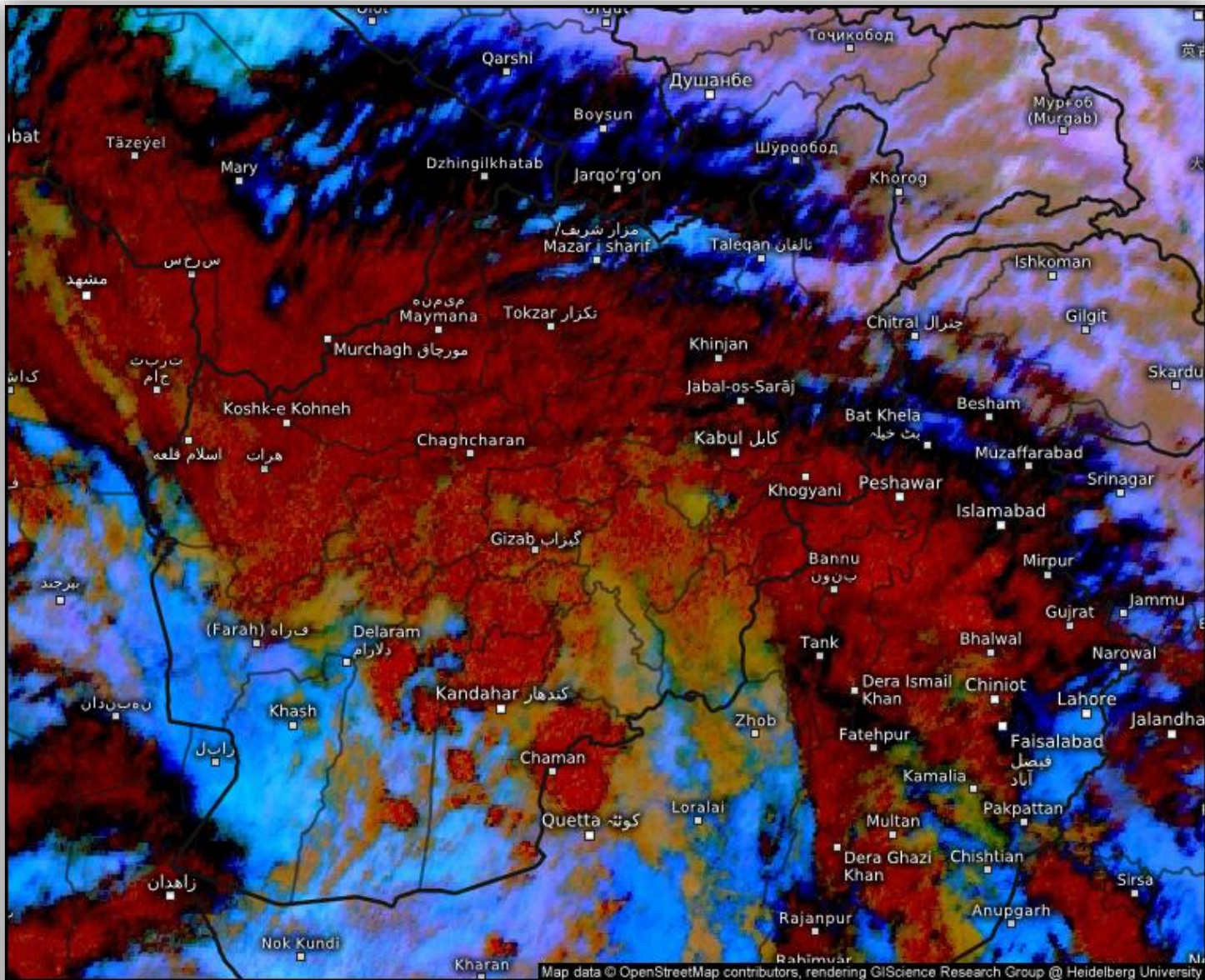
FY-4B AirMass RGB Composite (From WMO)



Sand And Dust Identification

2026-03-25 09:15(UTC)





Satellite Dust

Wed 03/25/2026, 01:30pm GMT+0430

© Kachelmann GmbH - Download for private use only!

Sharing: Please get the pic's permalink from share button top right

Afghanistan

 **meteologix**

Satellite data: EUMETSAT

Cloud Top Height

2026-03-25 09:00(UTC)

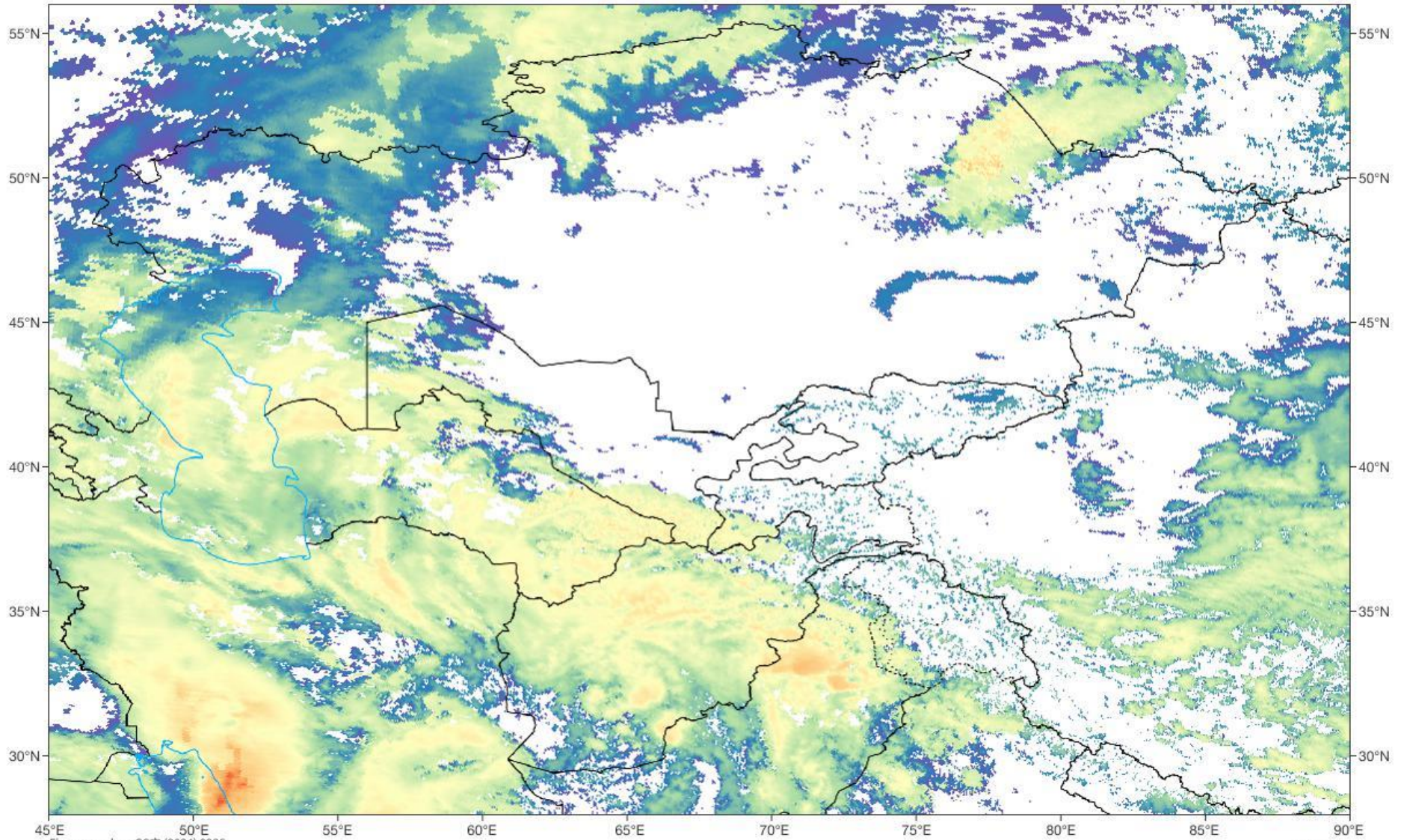


Figure number: GS京 (2024) 0236

CTH km

Satellite/Sensor : FY-4B/AGRI

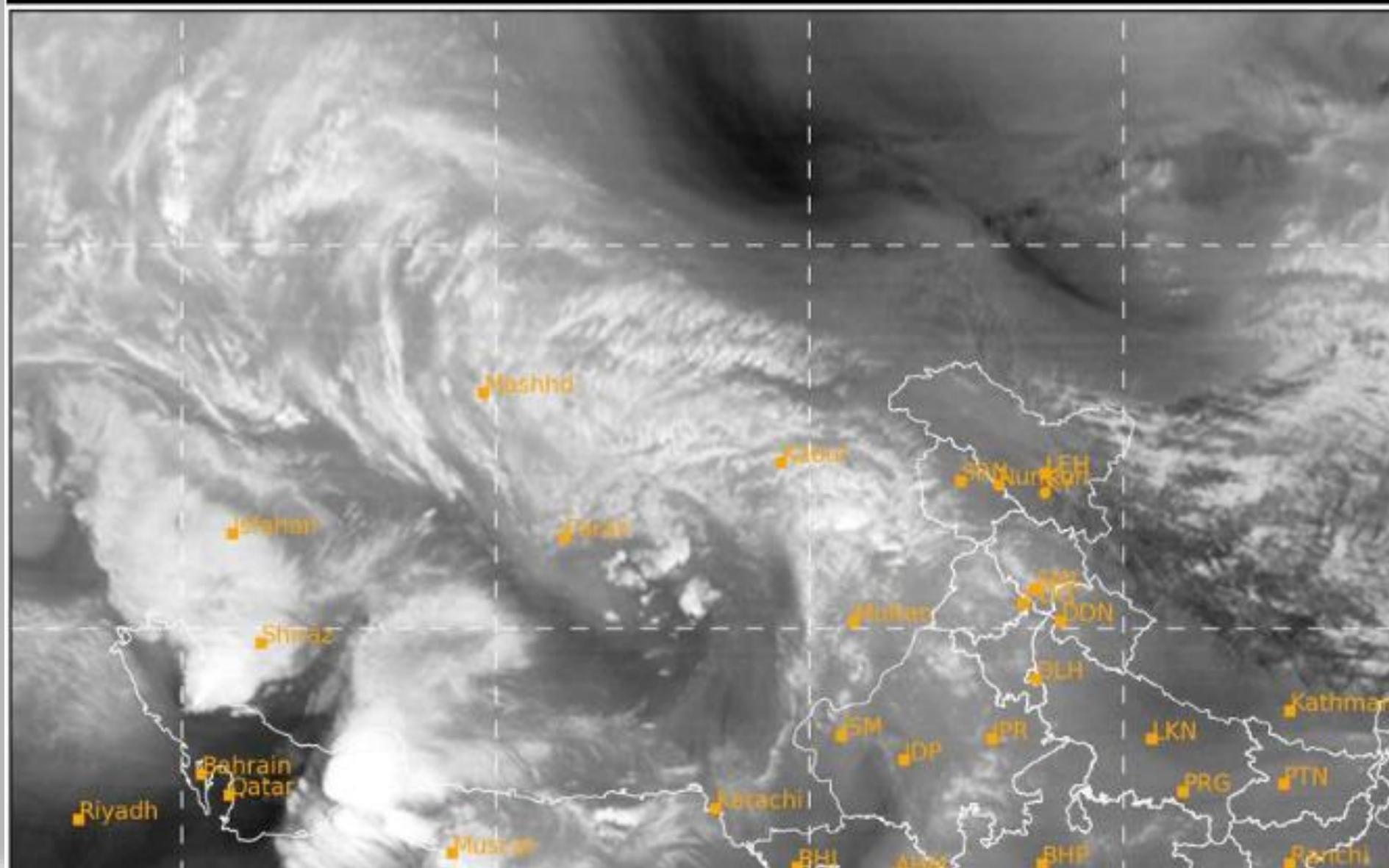


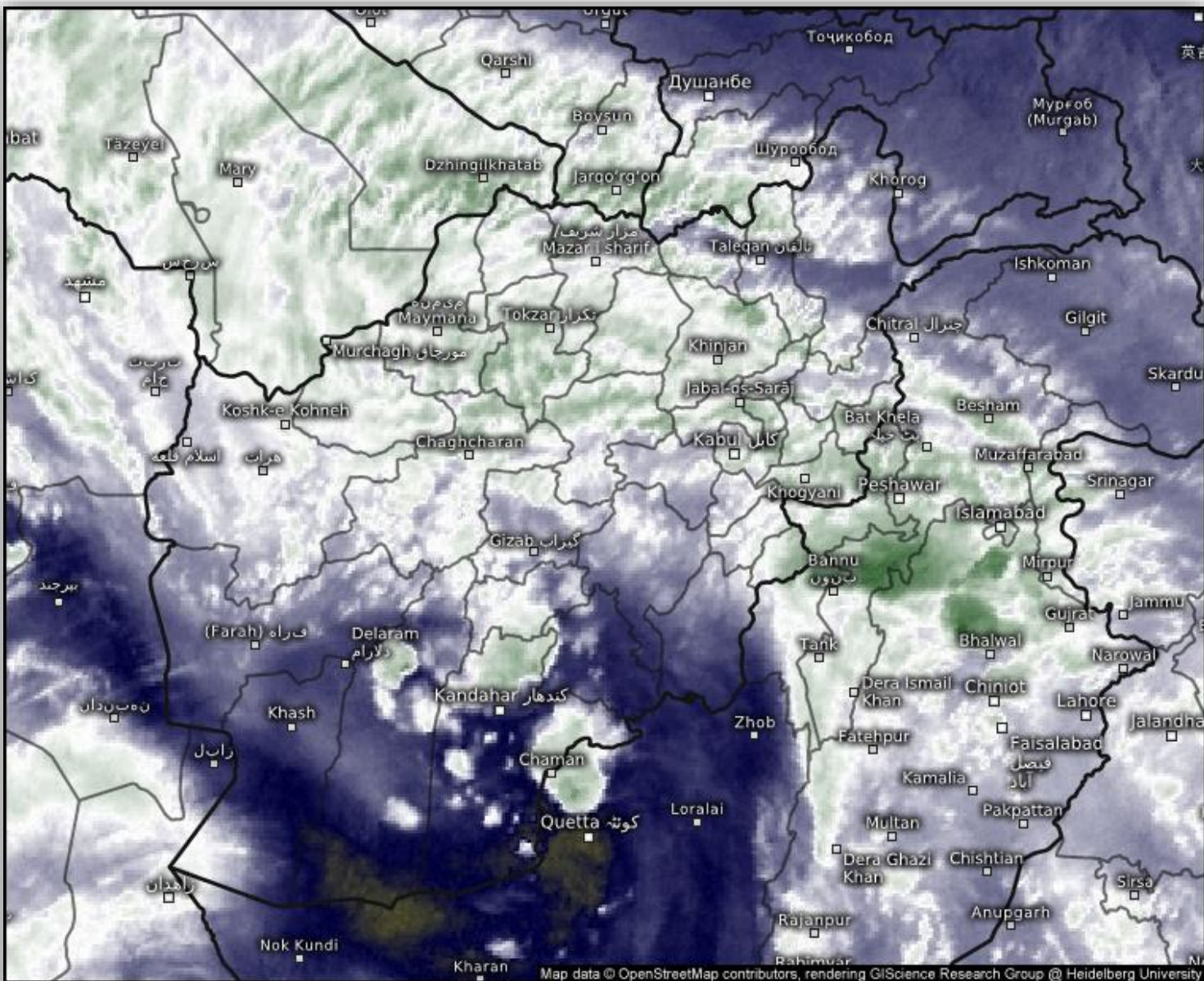
Live satellite map, Afghanistan



SAT : INSAT-3DR IMG
IMG_WV 6.8 um
L1C Mercator


25-03-2026/(0815 to 0842) GMT
25-03-2026/(1345 to 1412) IST





Satellite Water Vapor

Wed 03/25/2026, 01:30pm GMT+0430



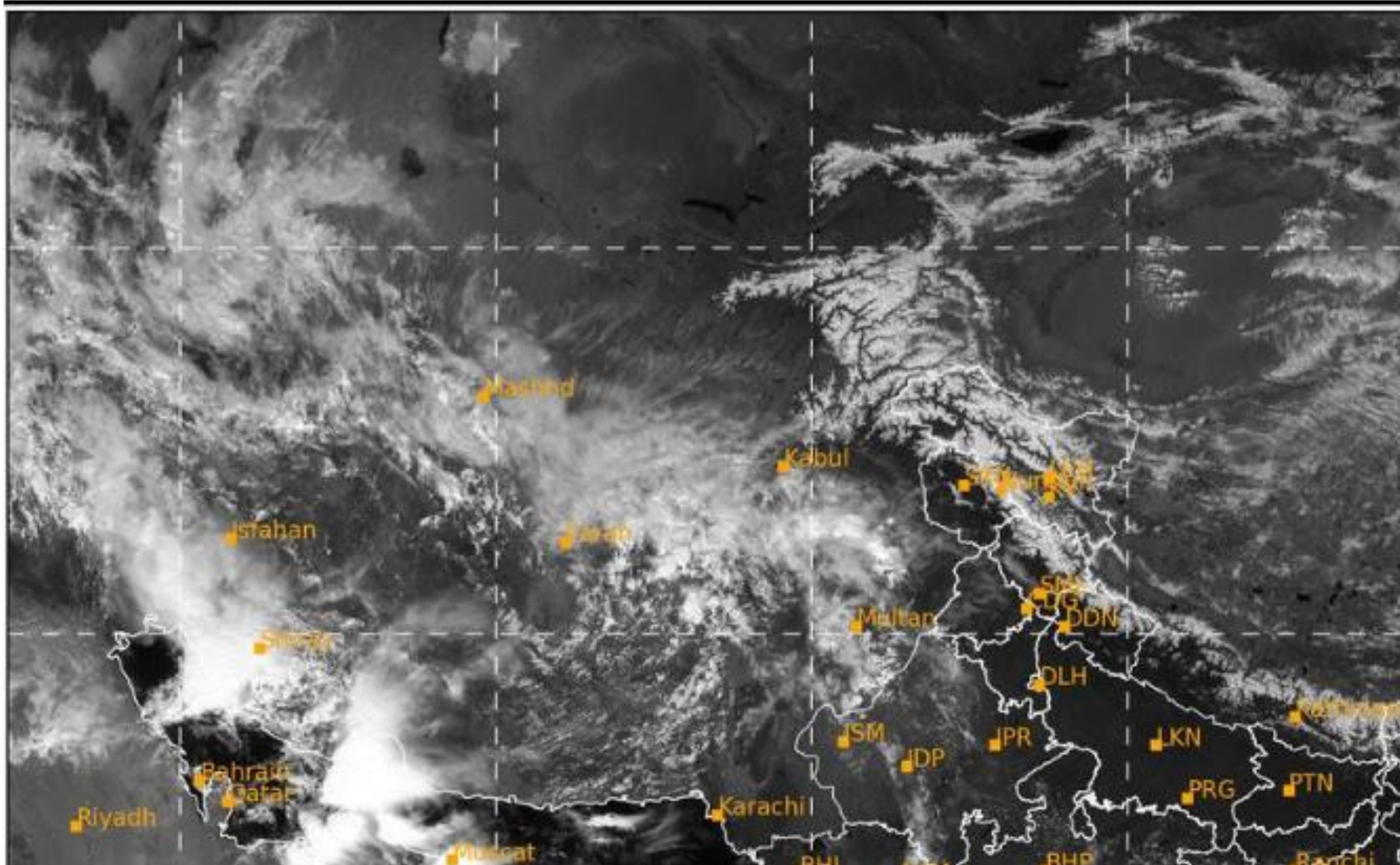
© Kachelmann GmbH - Download for private use only!
 Sharing: Please get the pic's permalink from share button top right
 Afghanistan




Satellite data: EUMETSAT

SAT : INSAT-3DR IMG
Visible Count 0.65 um
LIC Mercator

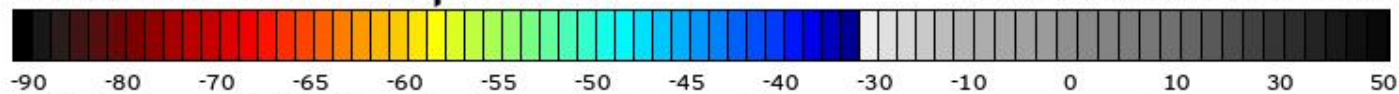
25-03-2026/(0815 to 0842) GMT
25-03-2026/(1345 to 1412) IST





Satellite Cloud Tops Alert

Wed 03/25/2026, 01:30pm GMT+0430

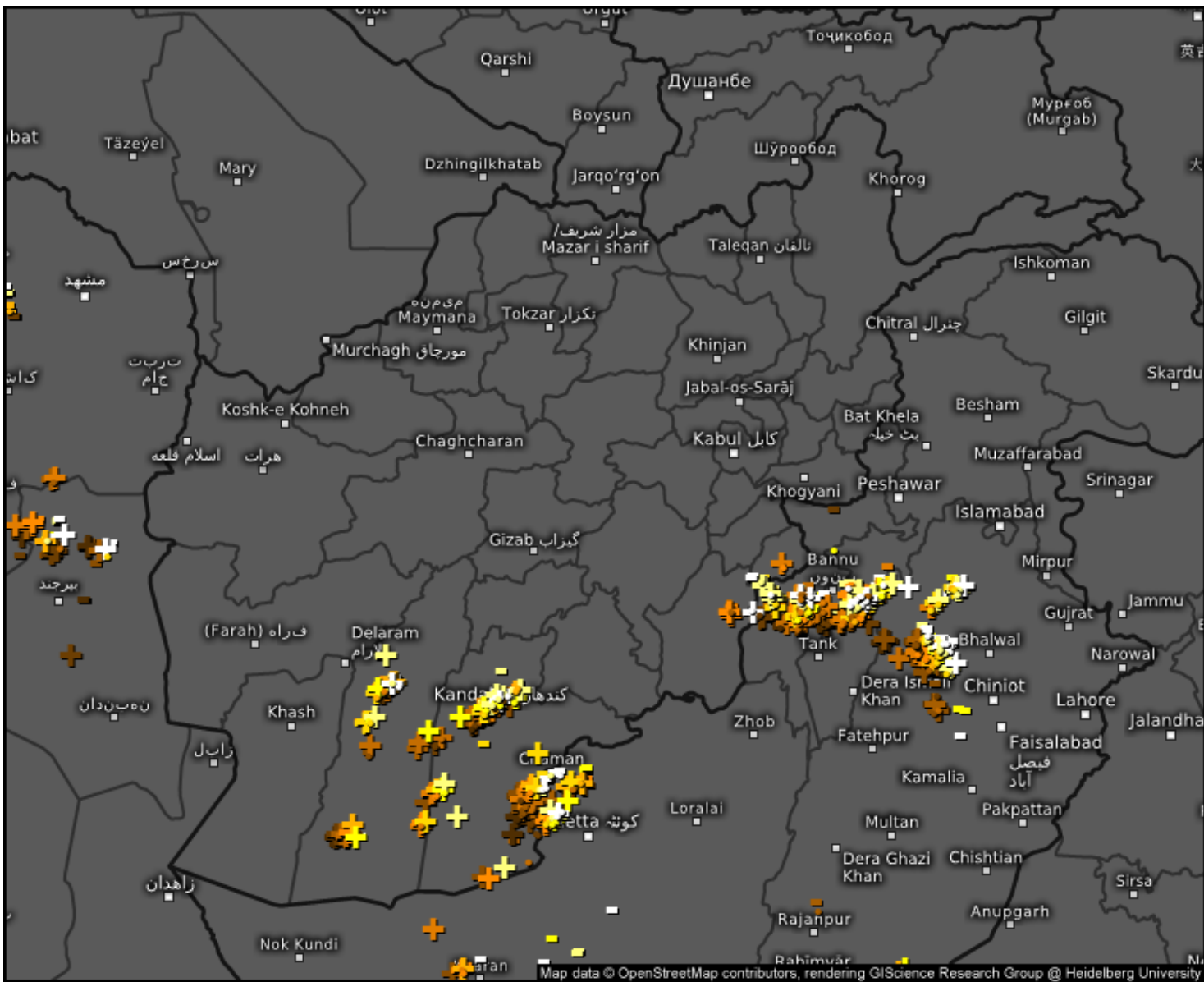


© Kachelmann GmbH - Download for private use only!

Sharing: Please get the pic's permalink from share button top right
Afghanistan

meteologix

Satellite data: EUMETSAT



Age of lightning (minutes)

Wed 03/25/2026, 01:30pm GMT+0430



Afghanistan