



Islamic Emirate of Afghanistan
Ministry of Transport & Aviation
Afghanistan meteorological Department
Forecast Division
Satellite General Management



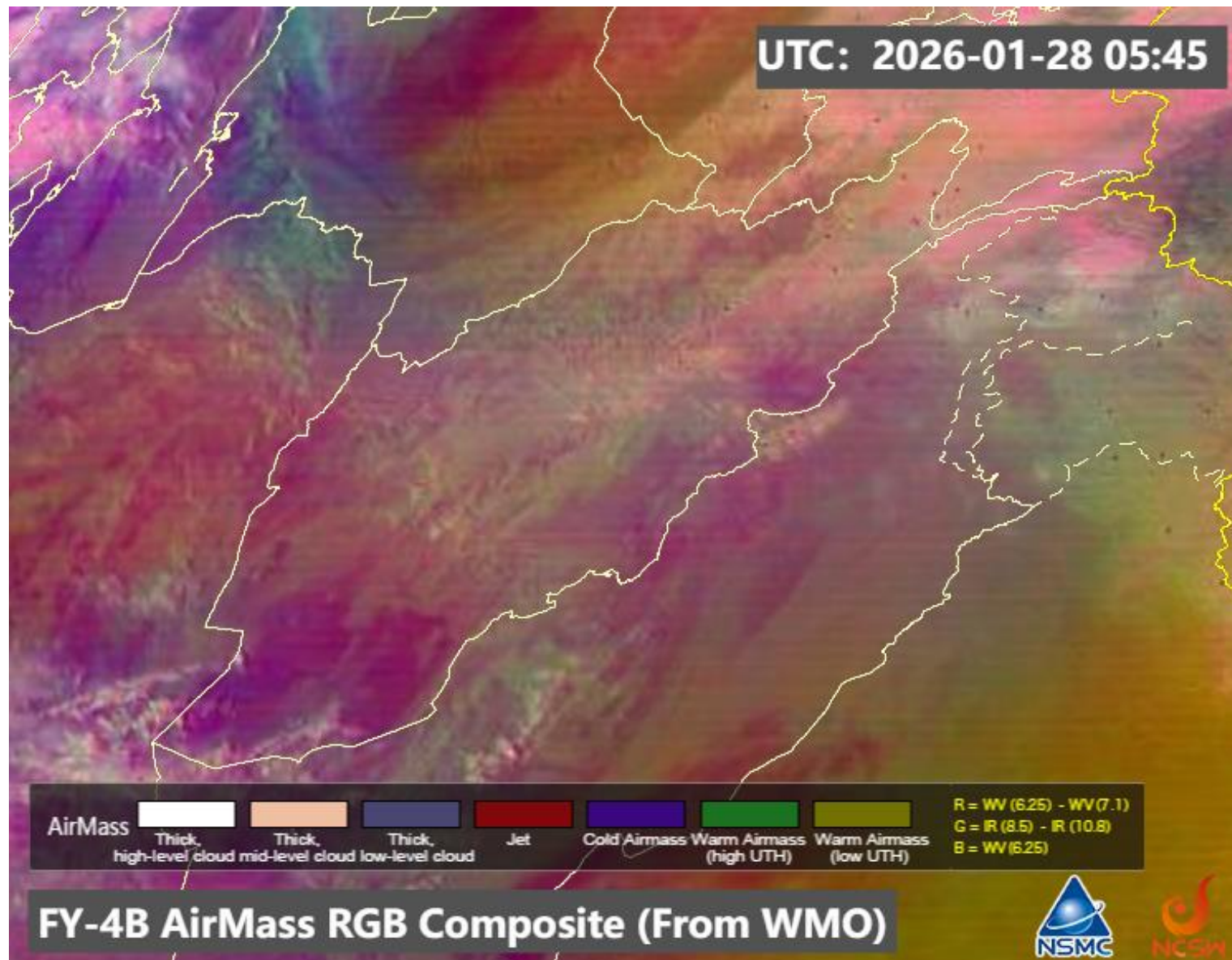
Daily reports of Satellite imagery analysis. Date & Time: 28/01/2026, 06:00 UTC

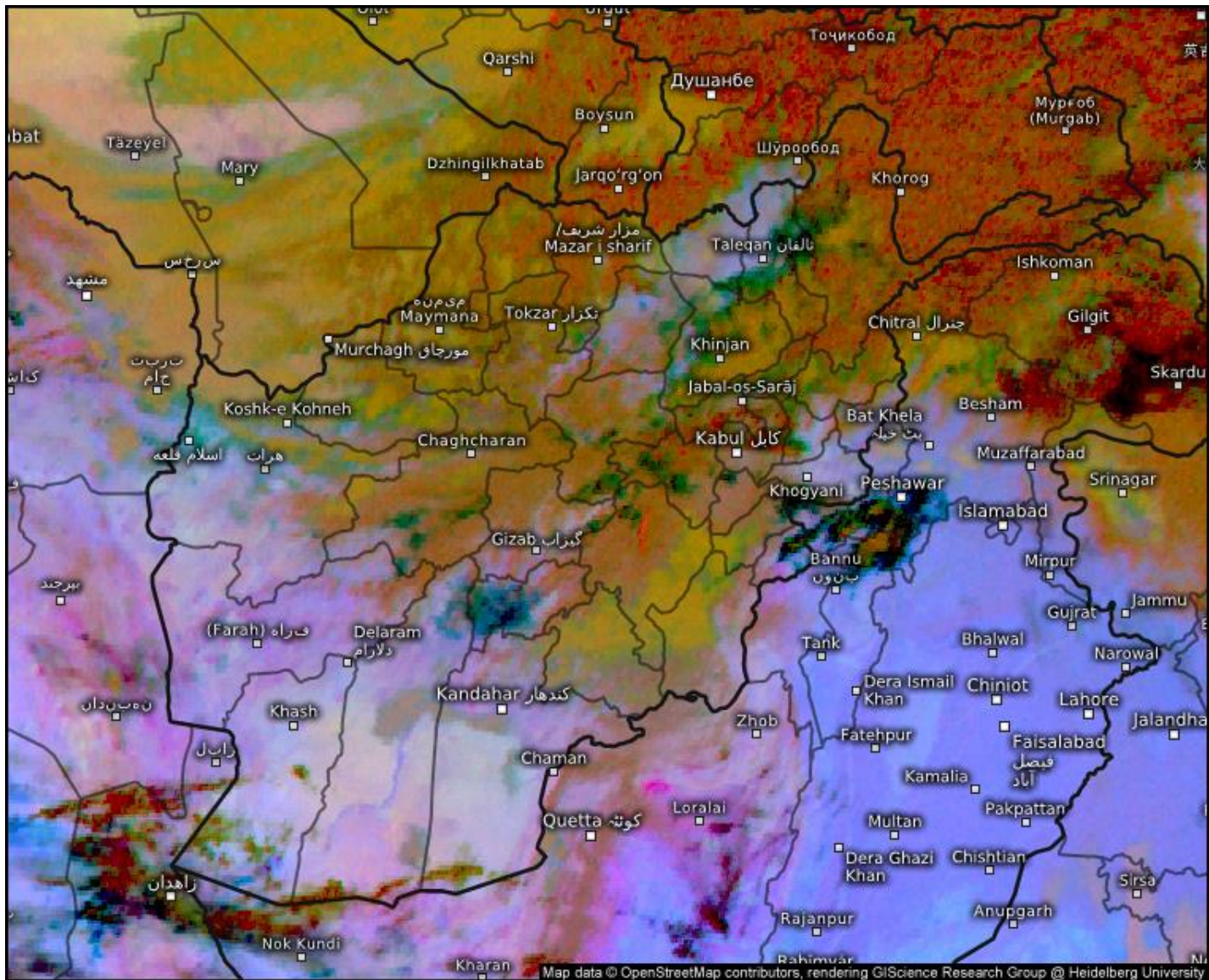
No	Region	Air Mass	Dust Storm	Thunder storm	Cloud	Fog	Water Vapor	Cyclone & Anticyclone	Jetstream	Comments
1	North	X	X	X	✓	X	✓ moderate	X	X	
2	South	✓	✓	X	X	X	✓ moderate	X	X	
3	West	✓	✓	X	X	X	✓ moderate	X	X	
4	East	X	X	X	✓	X	✓ moderate	X	X	
5	central	X	X	X	✓	X	✓ moderate	X	X	
6	Northeast	X	X	X	✓	X	✓ moderate	X	X	
7	Southeast	✓	X	X	✓	X	✓ moderate	X	X	
8	Northwest	✓	X	X	✓	X	✓ moderate	X	X	
9	Southwest	✓	✓	X	X	X	✓ moderate	X	X	

Details: according to satellite imagery analysis the southern, western and southwestern areas have weak cold Air mass the southeastern and northwestern areas have worm Air mass with (High UTH). The southern, wester and southwestern areas have weak dust. the northern, eastern, central, northeastern, southeastern and northwestern areas have cloudy sky which the height of cloud is about 4-10 km. The all regions have moderate water vapor.

Reported by: Mohammad Jawed Moradi

UTC: 2026-01-28 05:45





Satellite Dust

Wed 01/28/2026, 10:30am GMT+0430

© Kachelmann GmbH - Download for private use only!
Sharing: Please get the pic's permalink from share button top right

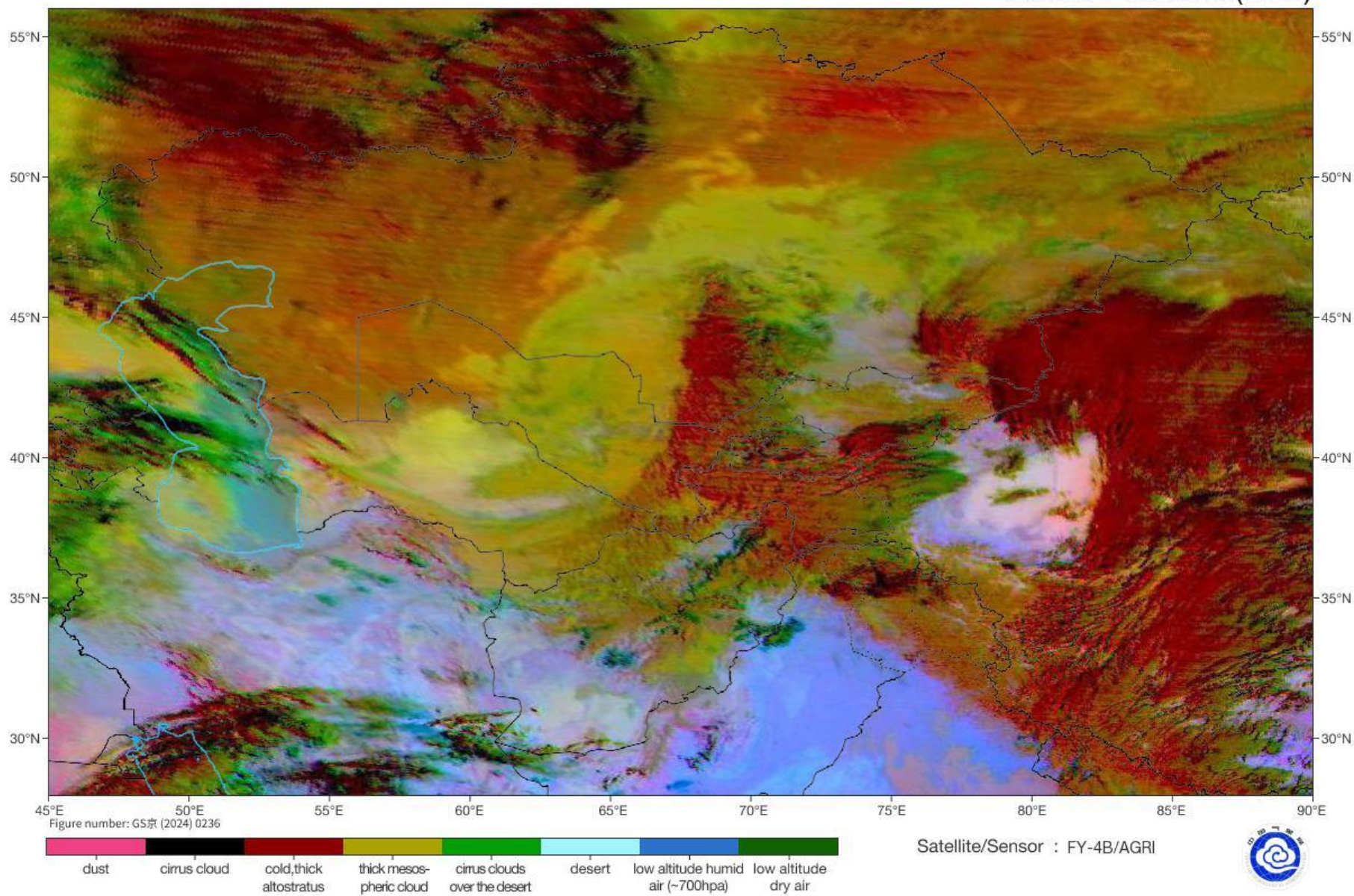
Afghanistan

 **meteologix.com**

Satellite data: EUMETSAT

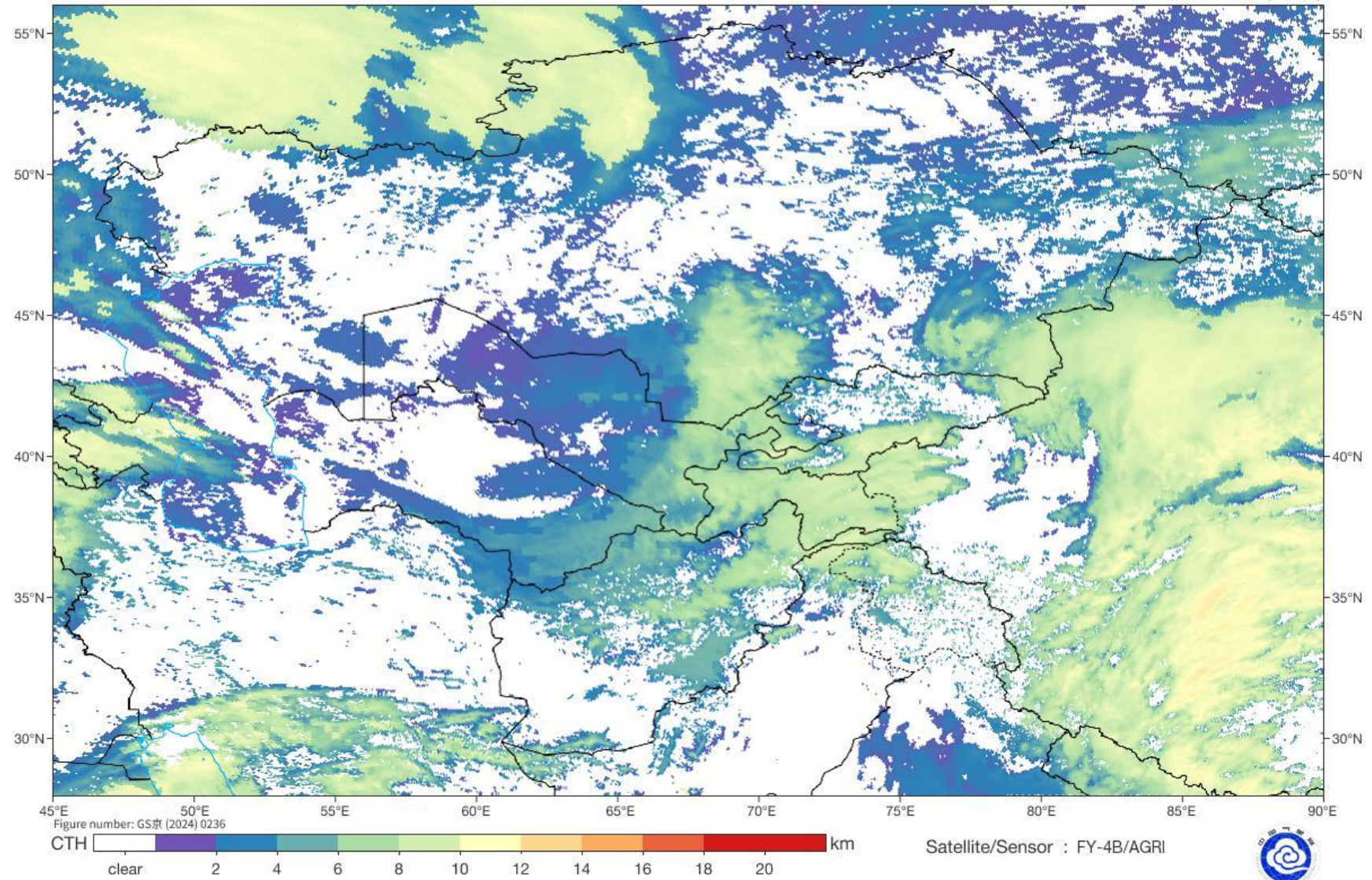
Sand And Dust Identification

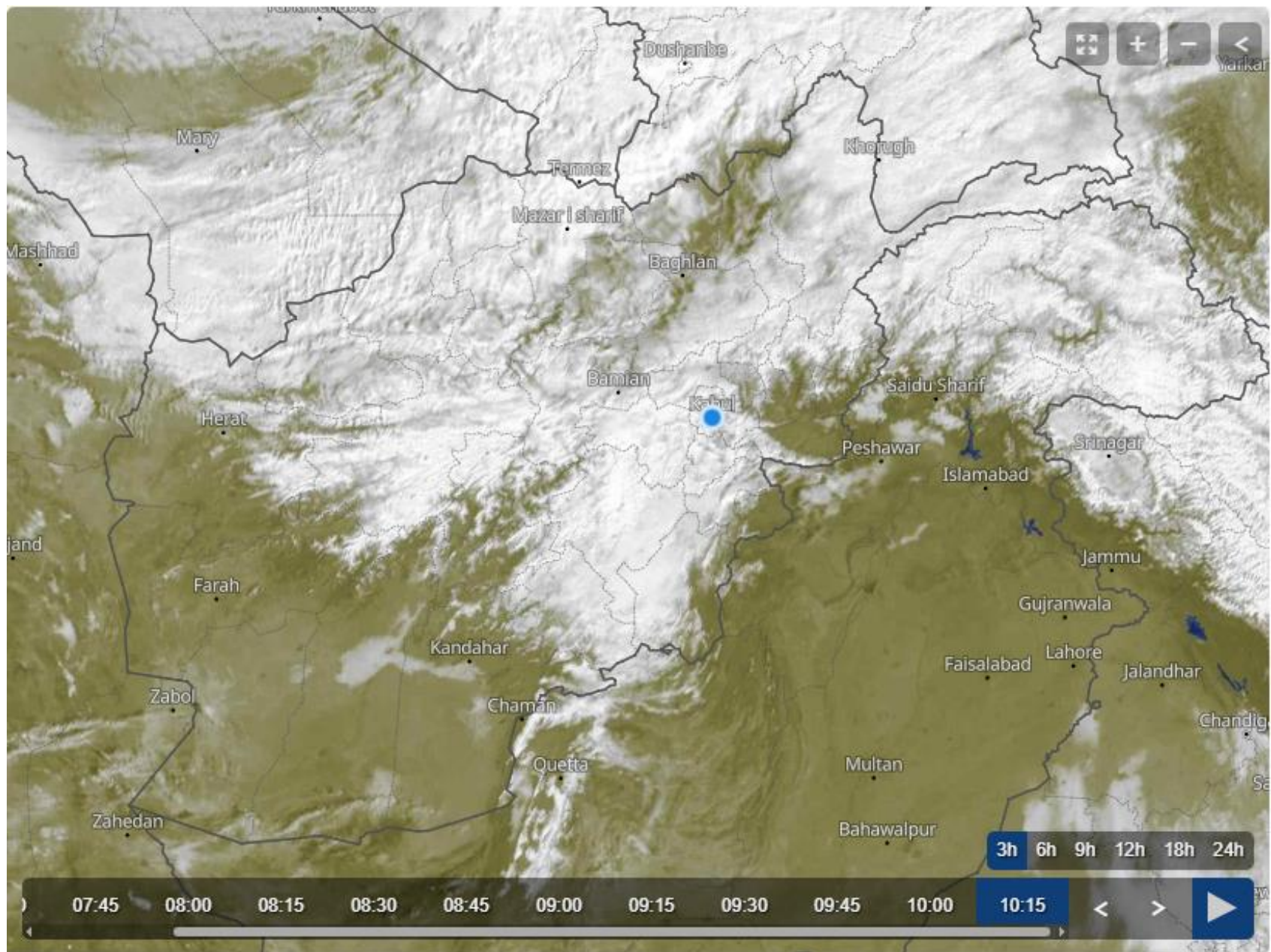
2026-01-28 06:00(UTC)

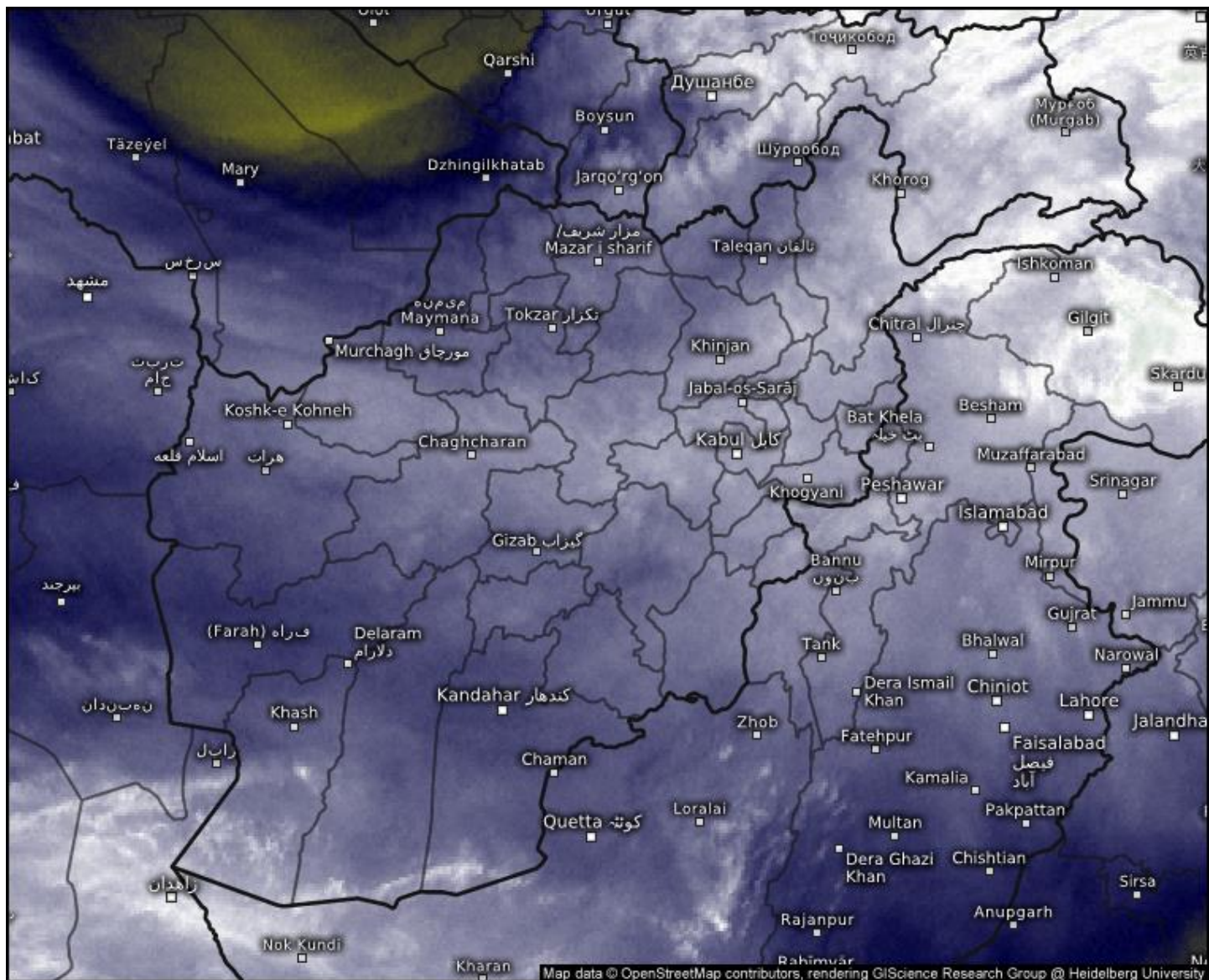


Cloud Top Height

2026-01-28 05:30(UTC)








Satellite Water Vapor

Wed 01/28/2026, 10:30am GMT+0430



© Kachelmann GmbH - Download for private use only!

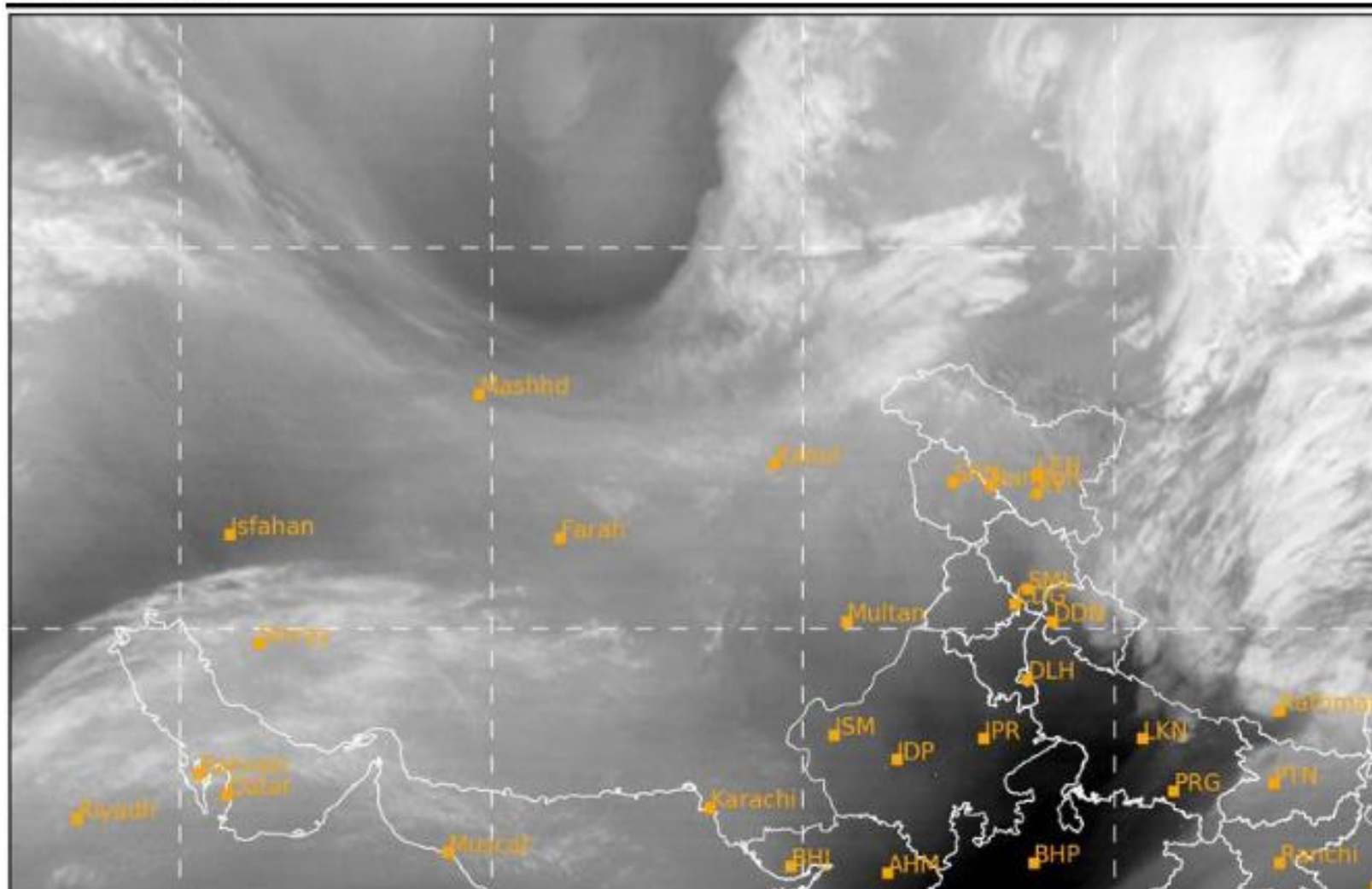
Sharing: Please get the pic's permalink from share button top right
Afghanistan

meteologix.com

Satellite data: EUMETSAT

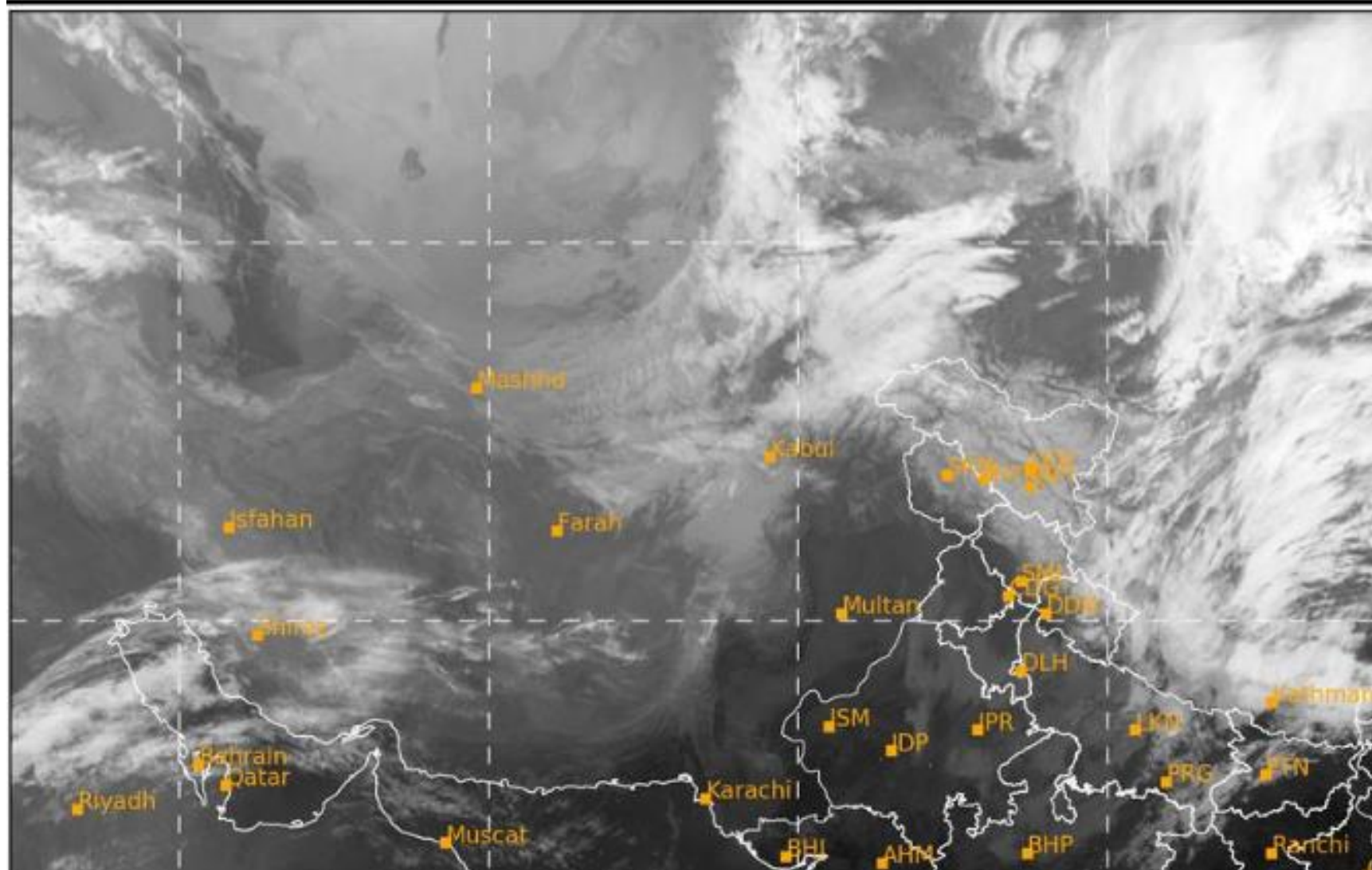
SAT : INSAT-3DR IMG
IMG_WV 6.8 um
L1C Mercator

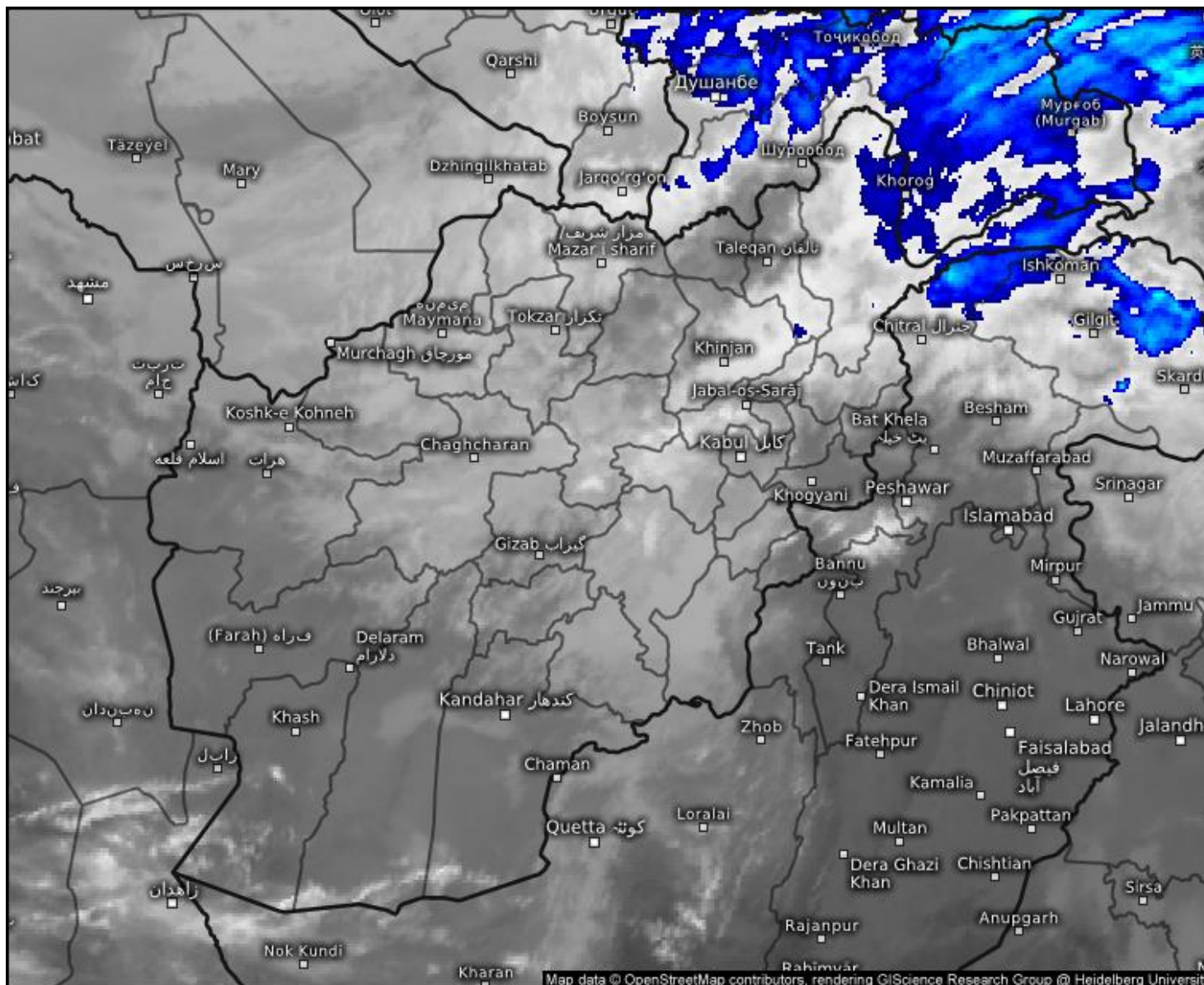
28-01-2026/(0445 to 0512) GMT
28-01-2026/(1015 to 1042) IST



L1C Mercator

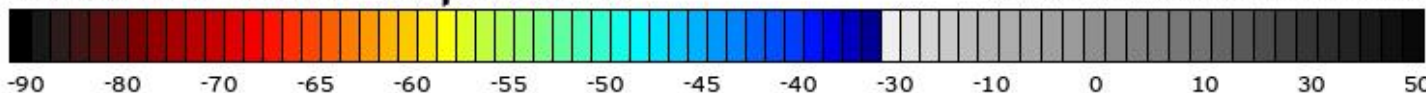
28-01-2026/(1015 to 1042) IST





Satellite Cloud Tops Alert

Wed 01/28/2026, 10:15am GMT+0430



© Kachelmann GmbH - Download for private use only!

Sharing: Please get the pic's permalink from share button top right

Afghanistan

meteologix.com

Satellite data: EUMETSAT