



**Islamic Emirate of Afghanistan**  
**Ministry of Transport & Aviation**  
**Afghanistan meteorological Department**  
**Forecast Division**  
**Satellite General Management**




Daily reports of Satellite imagery analysis. Date & Time: 26/01/2026, 09:00 UTC

No	Region	Air Mass	Dust Storm	Thunder storm	Cloud	Fog	Water Vapor	Cyclone & Anticyclone	Jetstream	Comments
1	North	✓	X	X	✓	X	✓ moderate	X	X	
2	South	✓	X	X	✓	X	✓ moderate	X	X	
3	West	✓	X	X	✓	X	✓ moderate	X	X	
4	East	✓	X	X	✓	X	✓ moderate	X	X	
5	central	✓	X	X	✓	X	✓ moderate	X	X	
6	Northeast	✓	X	X	✓	X	✓ moderate	X	X	
7	Southeast	✓	X	X	✓	X	✓ moderate	X	X	
8	Northwest	✓	X	X	✓	X	✓ moderate	X	X	
9	Southwest	✓	X	X	✓	X	✓ moderate	X	X	

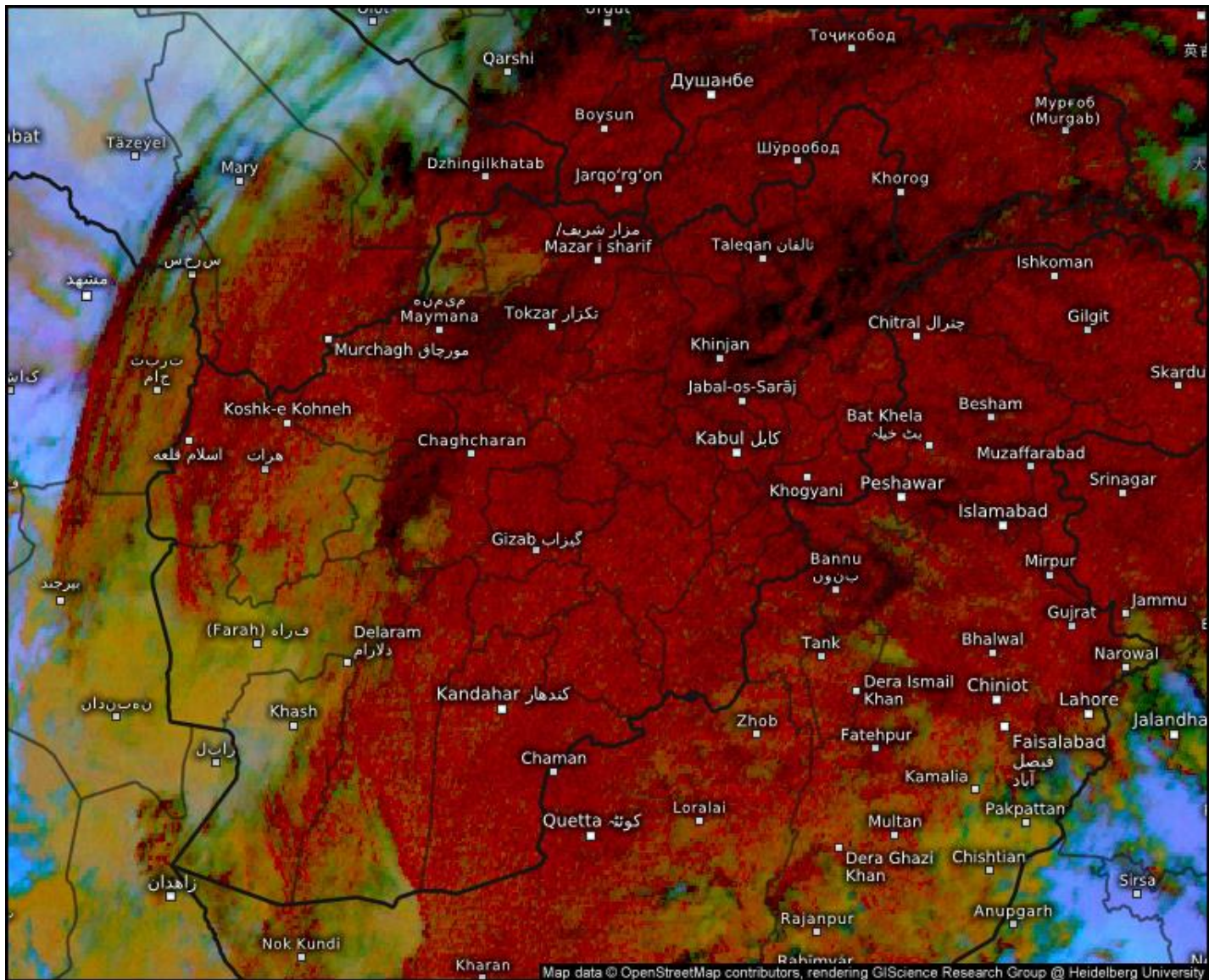
**Details:** according to satellite imagery analysis the all regions have cold Air mass. the all regions have cloudy sky which the height of cloud is about 8-12 km. The all regions have moderate water vapor.

Reported by: Mohammad Jawed Moradi

UTC: 2026-01-26 08:45







## Satellite Dust

Mon 01/26/2026, 01:30pm GMT+0430

© Kachelmann GmbH - Download for private use only!

Sharing: Please get the pic's permalink from share button top right

Afghanistan

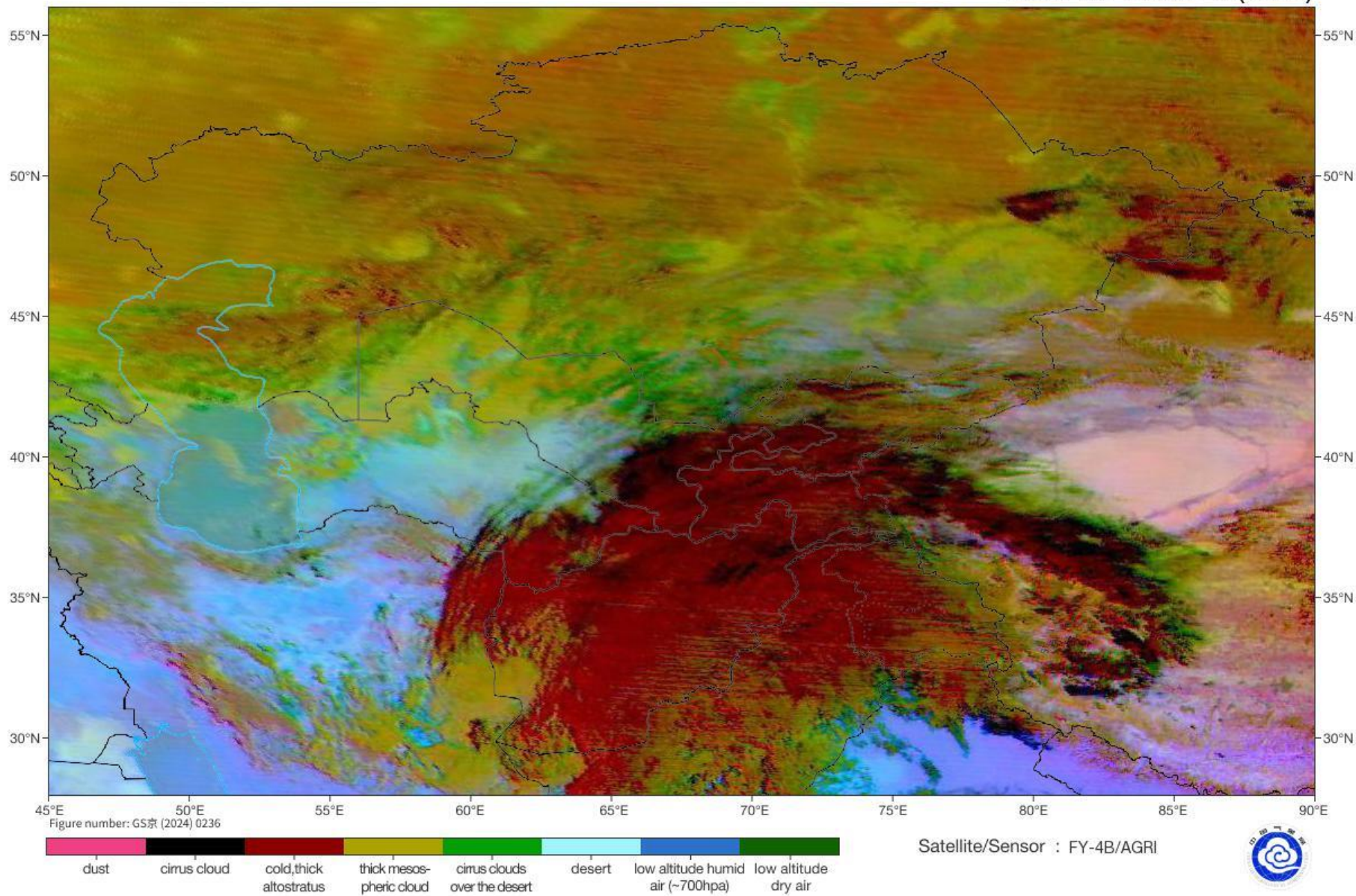
 **meteologix.com**

Satellite data: EUMETSAT



# Sand And Dust Identification

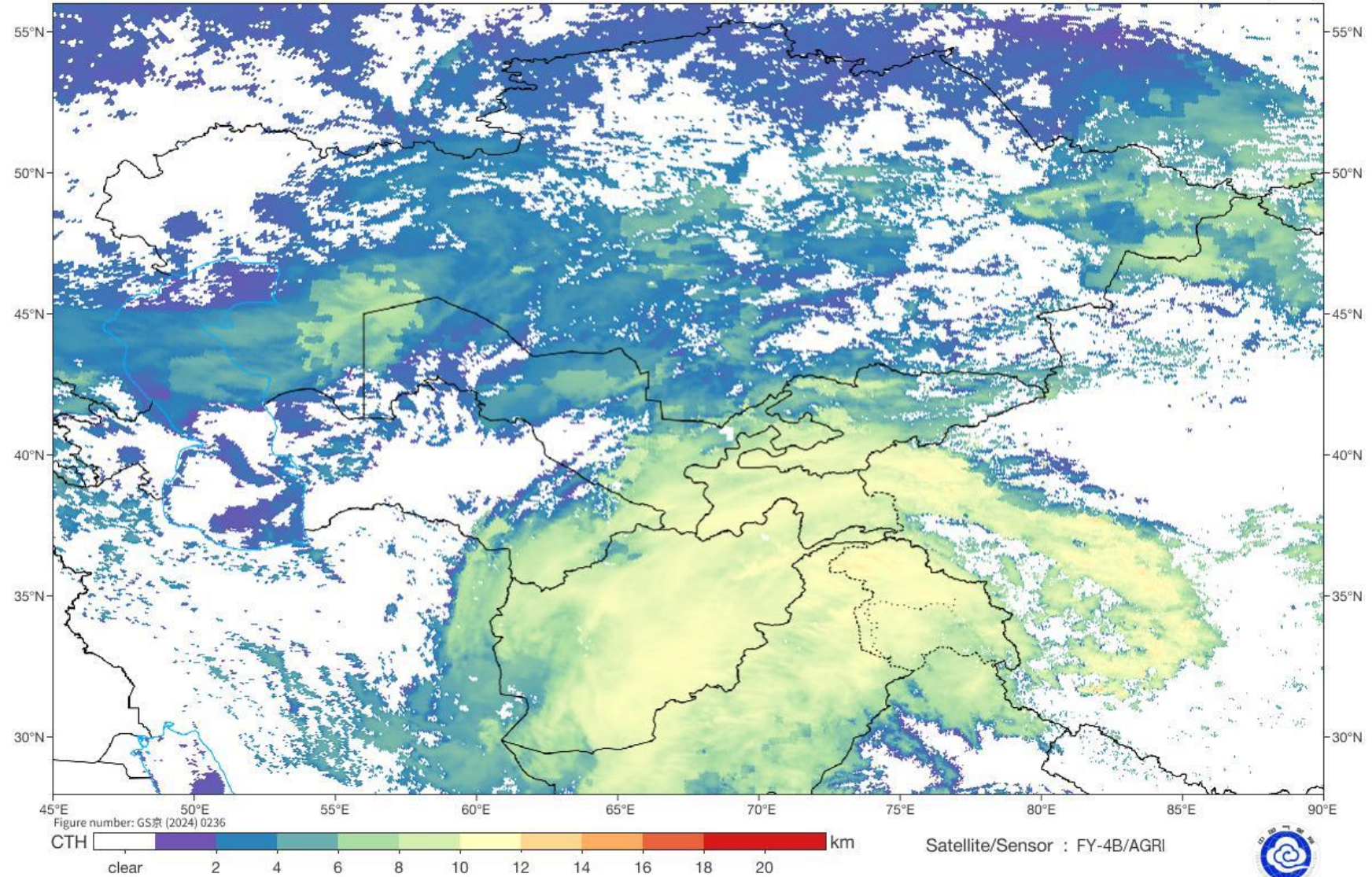
2026-01-26 08:45(UTC)



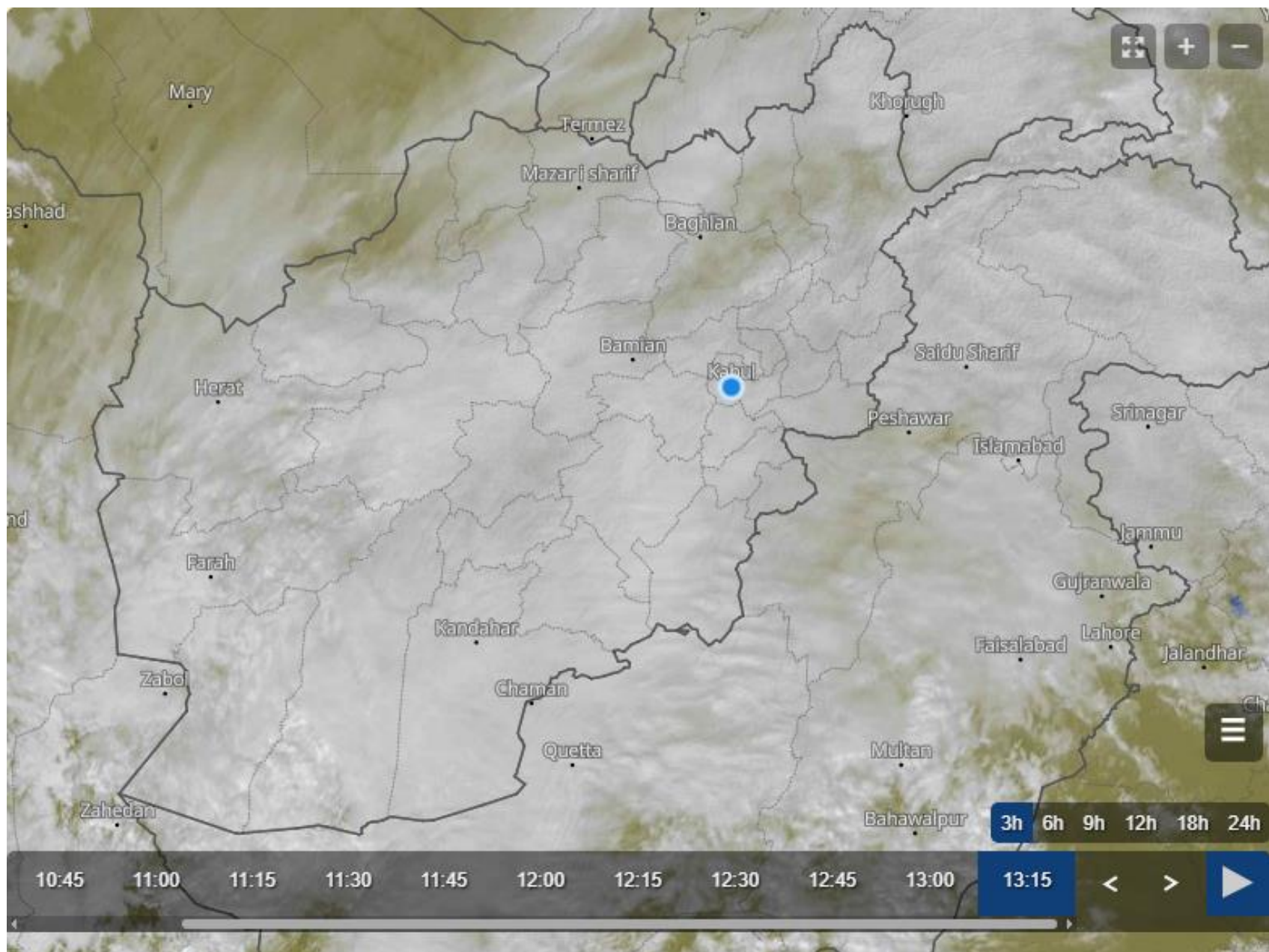


# Cloud Top Height

2026-01-26 09:00(UTC)









# Cloud Phase

2026-01-26 09:00(UTC)

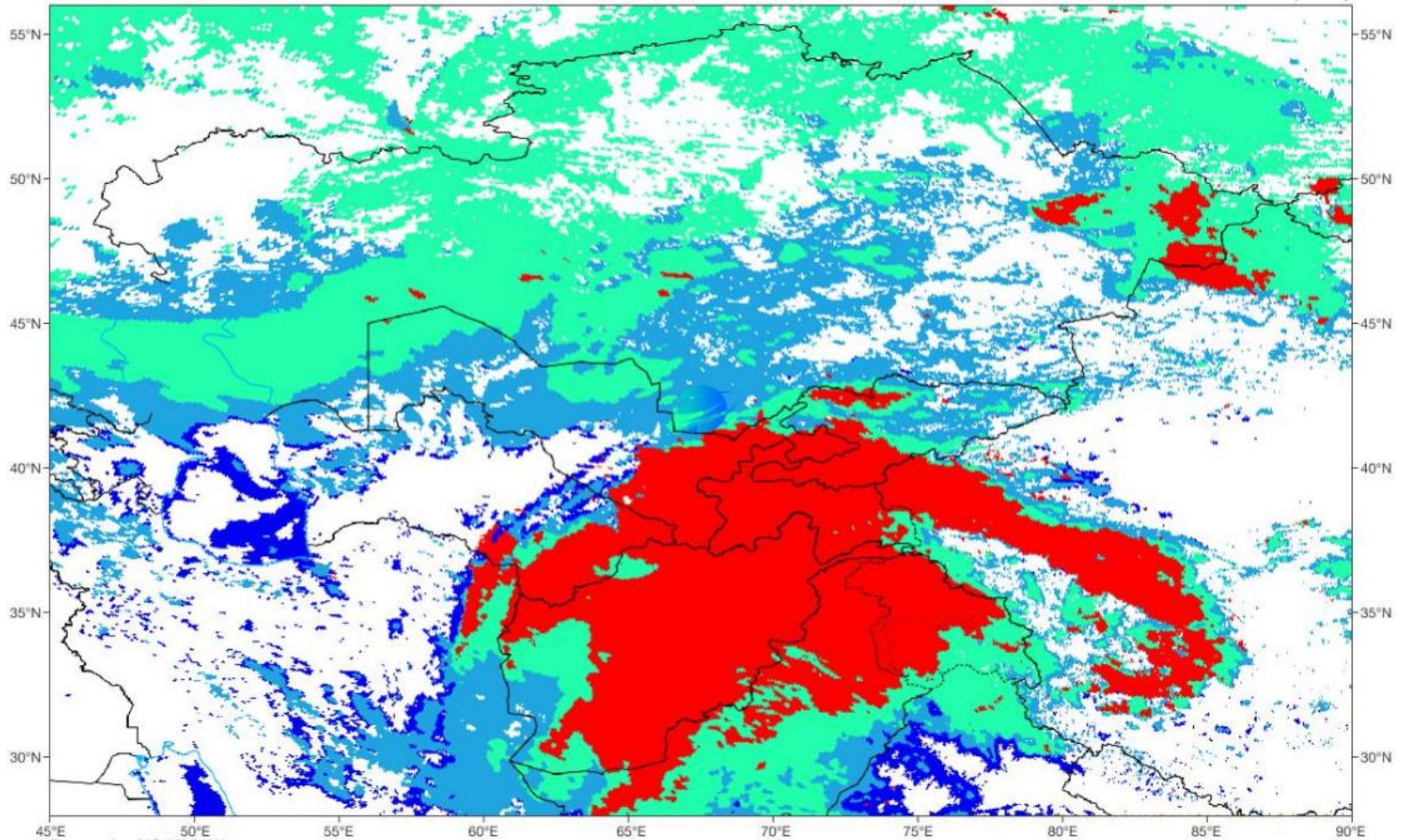



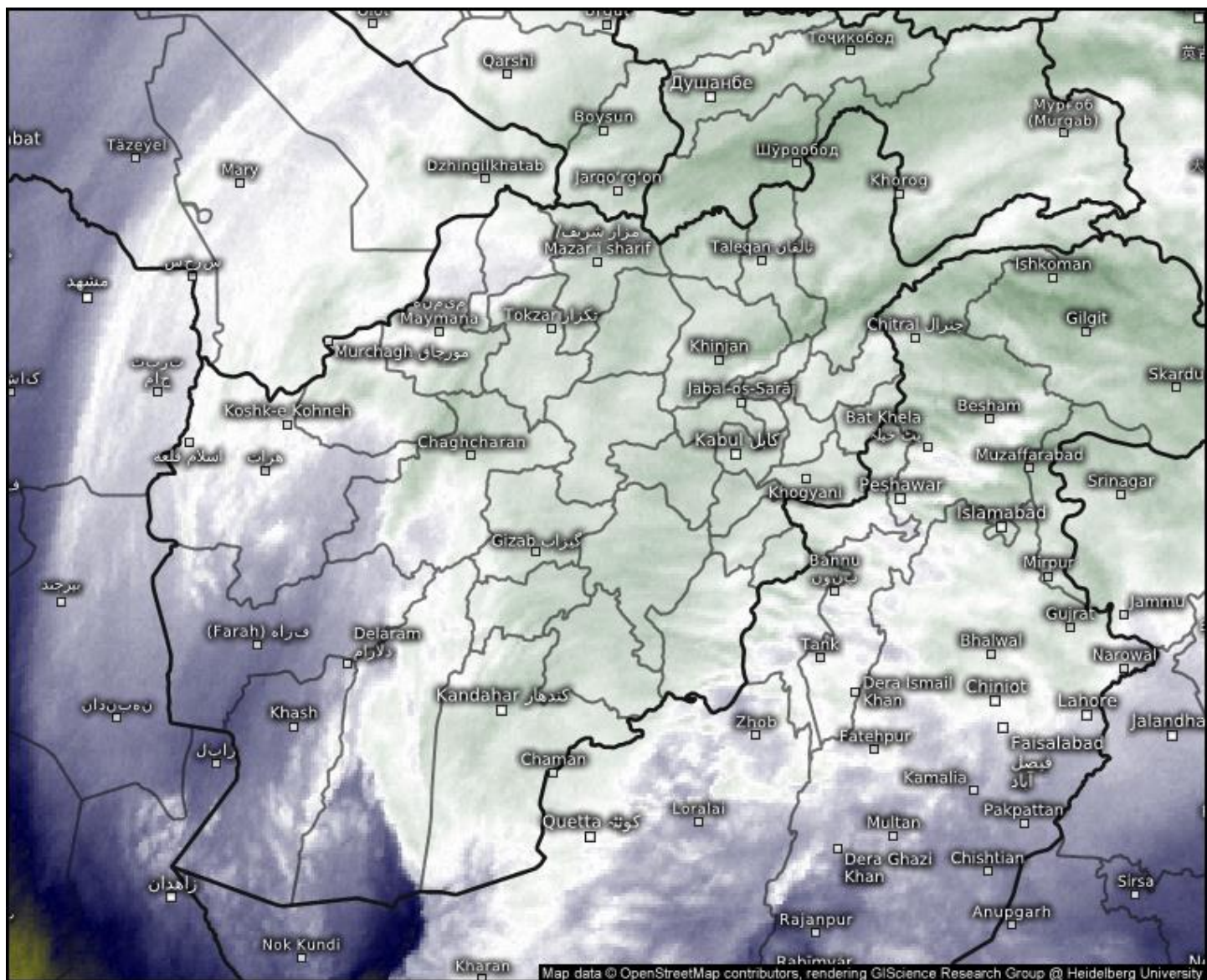
Figure number: G5京 (2024) 0236

CLP   
clear liquid water supercooled water mixed phase ice uncertain

Satellite/Sensor : FY-4B/AGRI








## Satellite Water Vapor

Mon 01/26/2026, 01:30pm GMT+0430



© Kachelmann GmbH - Download for private use only!

Sharing: Please get the pic's permalink from share button top right  
Afghanistan


meteologix.com

Satellite data: EUMETSAT




L1C Mercator

26-01-2026/(1315 to 1342) IST

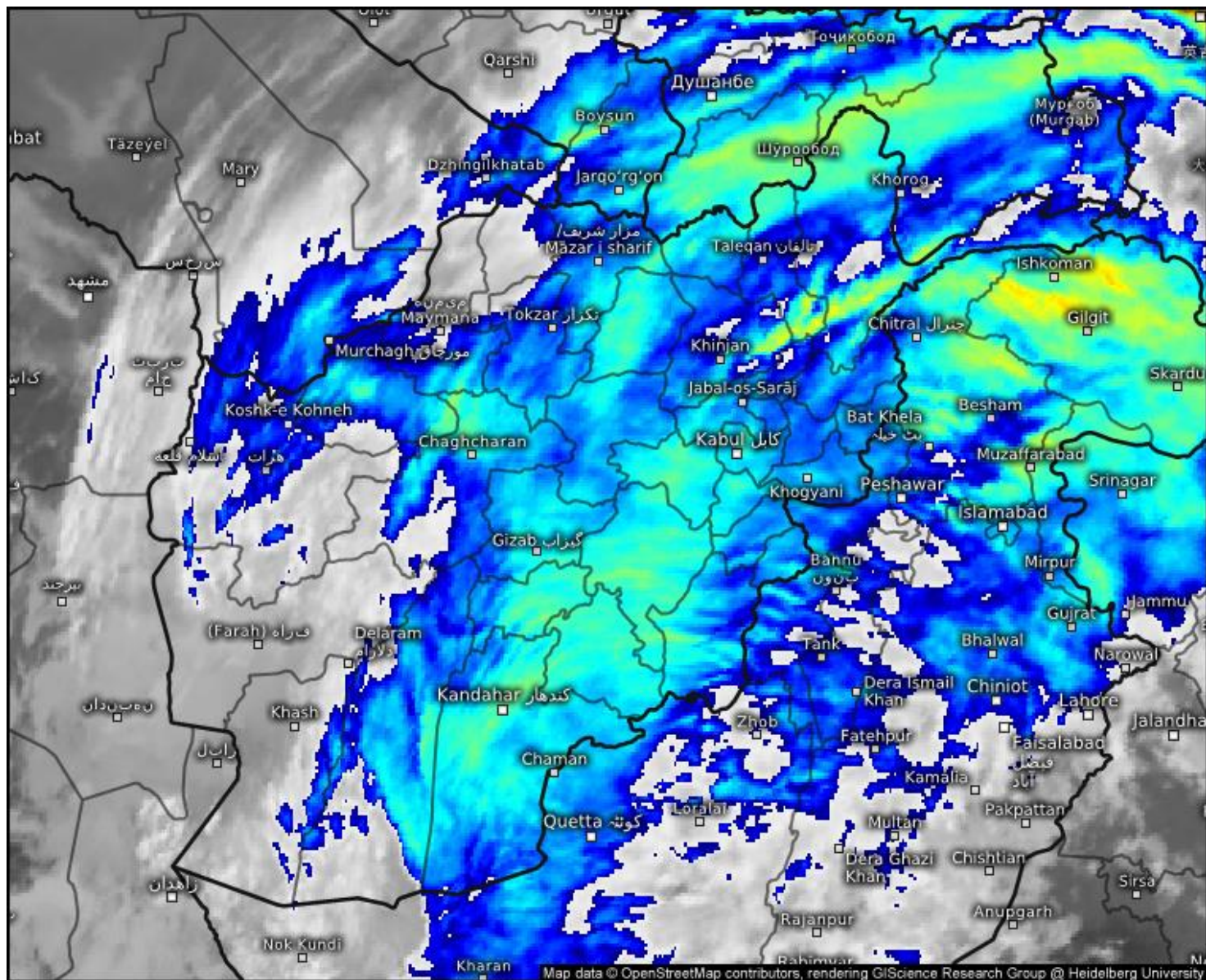


SAT : INSAT-3DR IMG  
Visible Count 0.65 um  
LIC Mercator

26-01-2026/(0745 to 0812) GMT  
26-01-2026/(1315 to 1342) IST

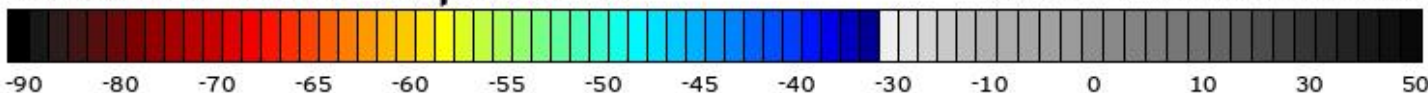






## Satellite Cloud Tops Alert

Mon 01/26/2026, 01:30pm GMT+0430



© Kachelmann GmbH - Download for private use only!

Sharing: Please get the pic's permalink from share button top right  
Afghanistan

meteologix.com

Satellite data: EUMETSAT