



Islamic Emirate of Afghanistan
Ministry of Transport & Aviation
Afghanistan meteorological Department
Forecast Division
Satellite General Management



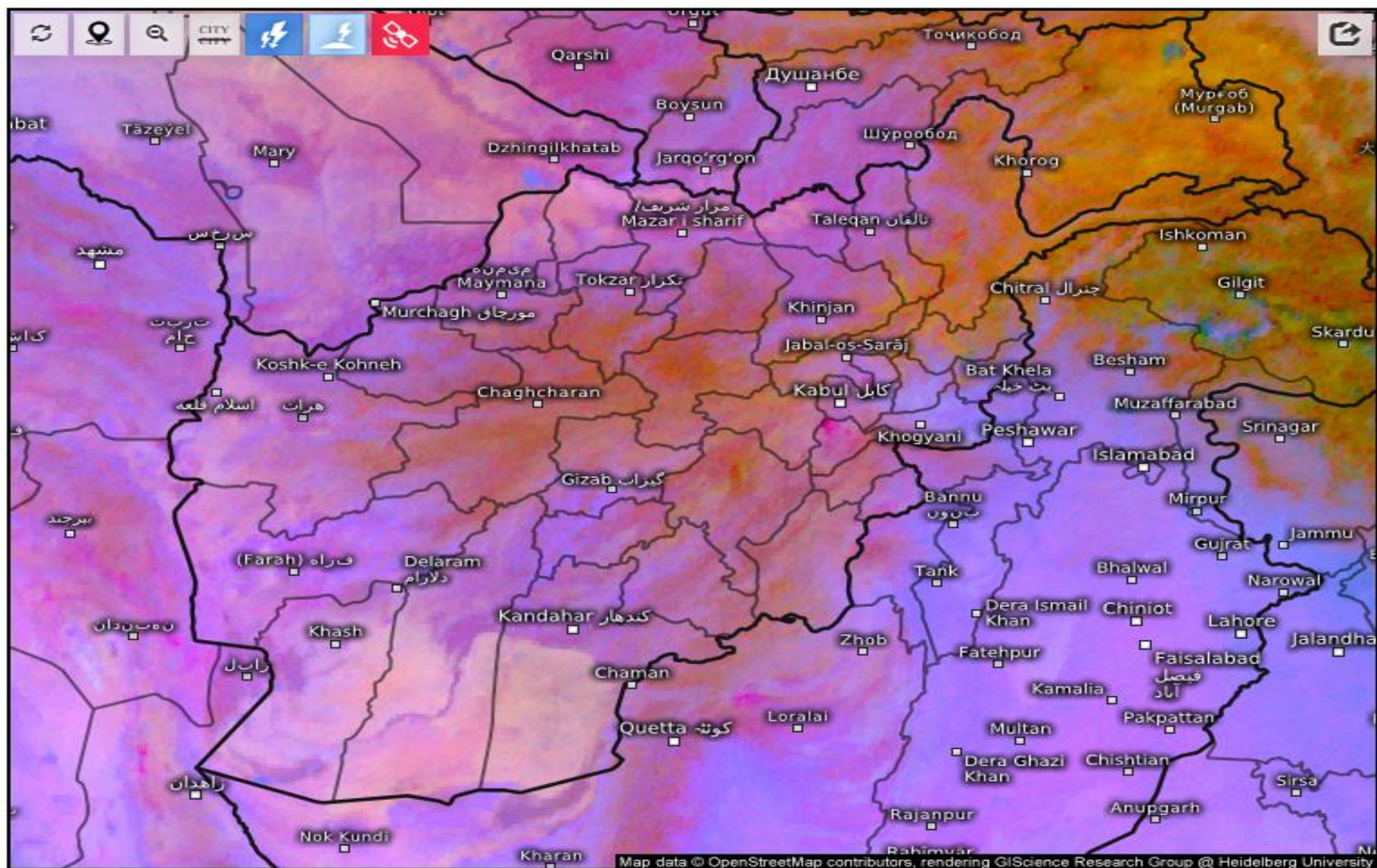
Daily reports of Satellite imagery analysis. Date & Time: 11/10/2025, 00:00 UTC

No	Region	Air Mass	Dust Storm	Thunder storm	Cloud	Fog	Water Vapor	Cyclone & Anticyclone	Jetstream	Comments
1	North	/	X	X	X	X	√ weak	X	X	
2	South	/	✓	X	X	X	√ dry	X	X	
3	West	/	✓	X	X	X	√ dry	X	X	
4	East	/	X	X	✓	X	√ weak	X	X	
5	central	/	X	X	X	X	√ weak	X	X	
6	Northeast	/	X	X	X	X	√ weak	X	X	
7	Southeast	/	✓	X	X	X	√ weak	X	X	
8	Northwest	/	✓	X	X	X	√ weak	X	X	
9	Southwest	/	✓	X	X	X	√ dry	X	X	

- **Details:** According to satellite imagery analysis, the southern, western, southeastern, southwestern and northwestern areas have dust. The eastern areas have cloudy sky. The all region have weak water vapor with the exception of southern, western, southwestern areas are dry.

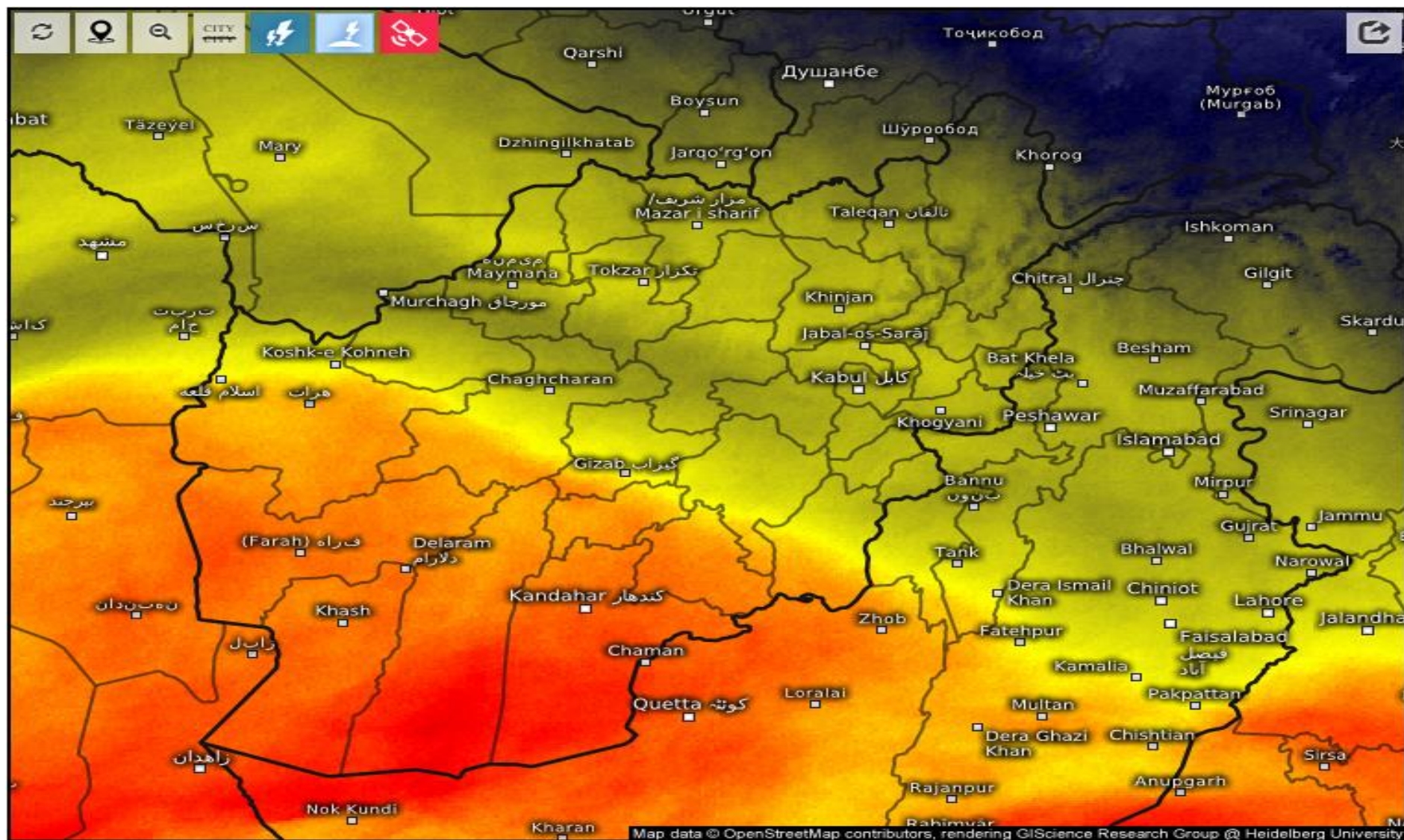
Note: X (Not existing phenomena), √ (exist phenomena)

- Reported by: Esmatullah Mohammadi



Satellite Dust 

Sat 10/11/2025, 04:00am GMT+0430



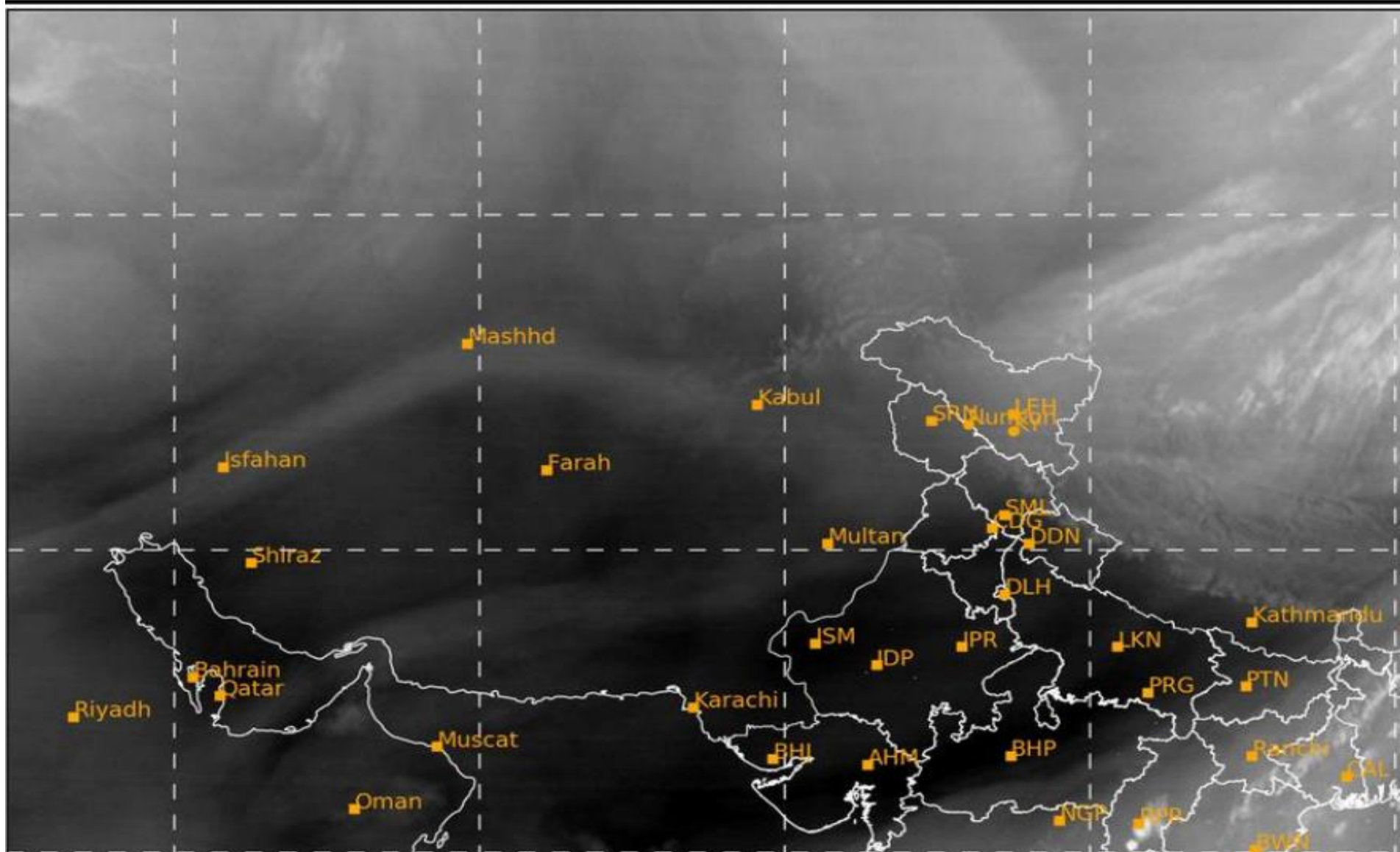
Satellite Water Vapor

Sat 10/11/2025, 04:00am GMT+0430



SAT : INSAT-3DR IMG
IMG_WV 6.8 um
L1C Mercator

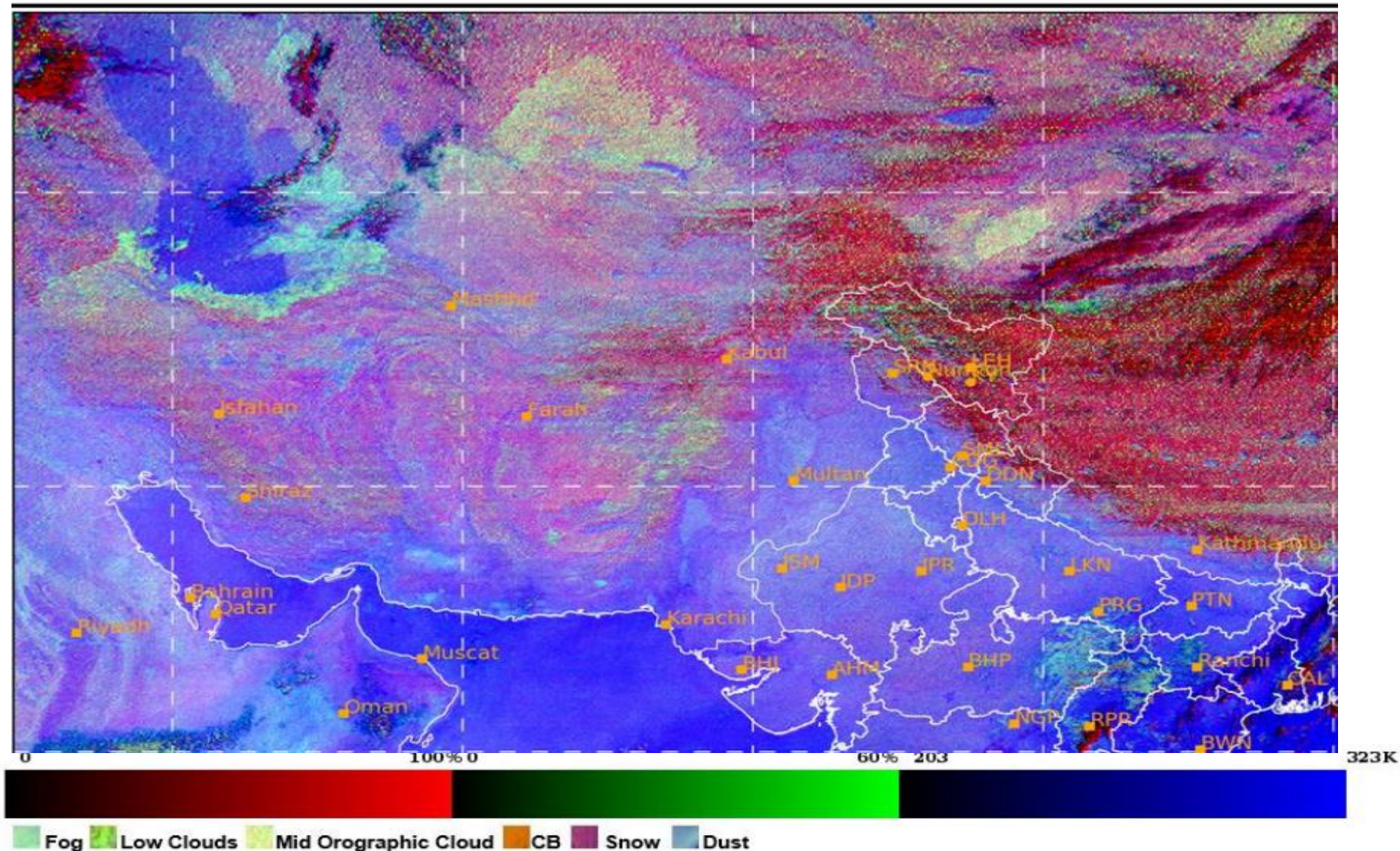
10-10-2025/(2245 to 2312) GMT
11-10-2025/(0415 to 0442) IST

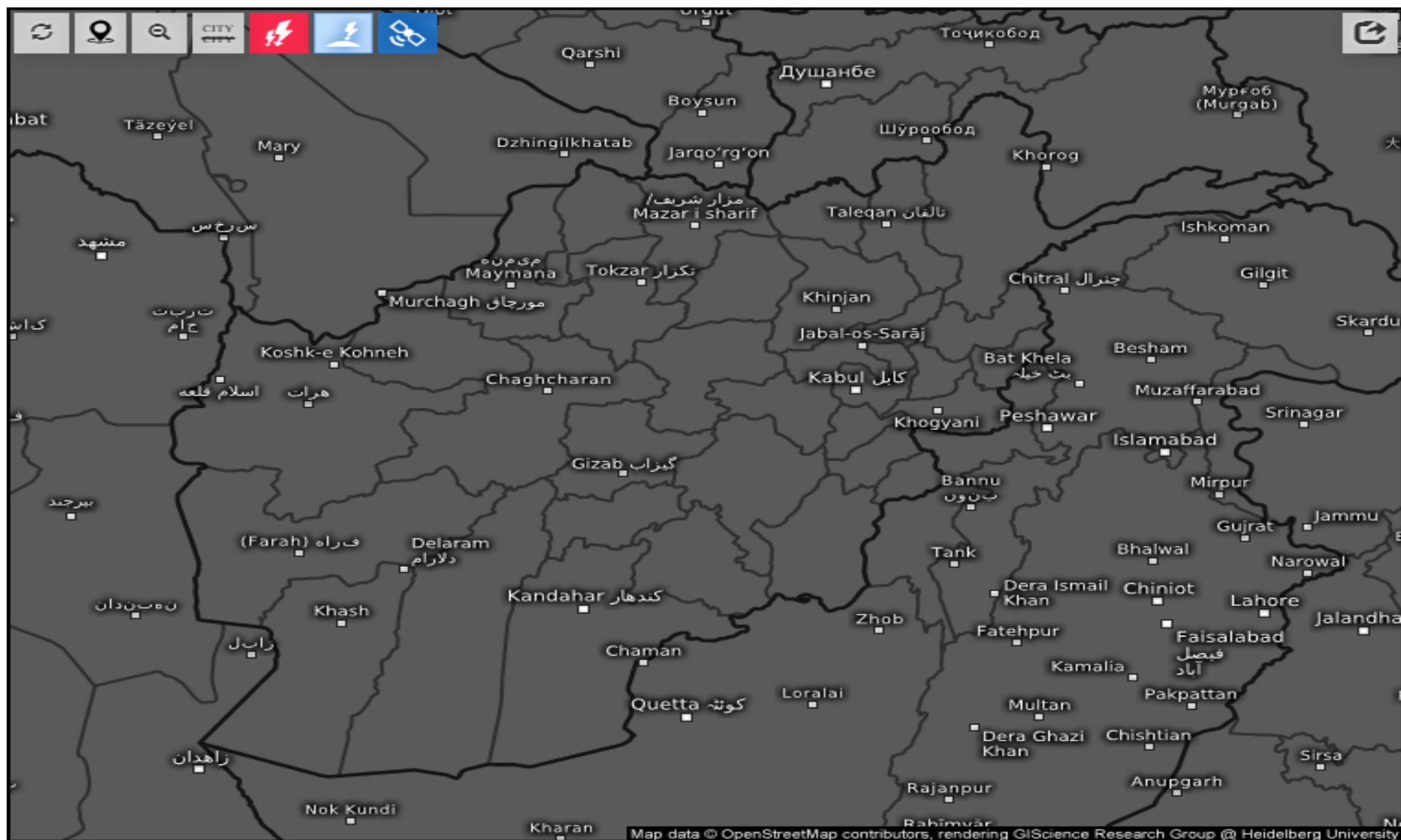


10-10-2025/(2245 to 2312) GMT

11-10-2025/(0415 to 0442) IST

L1C Mercator





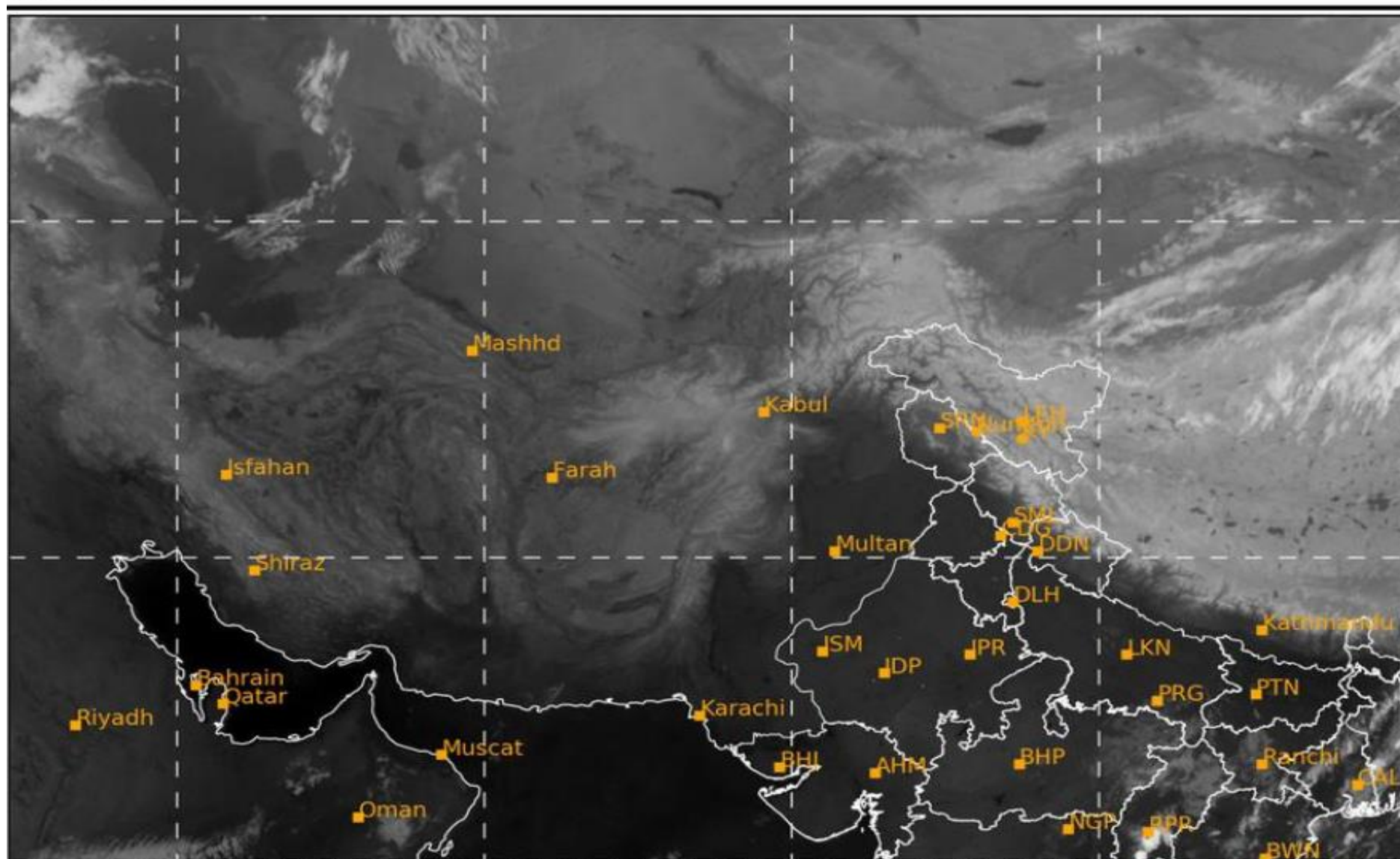
Age of lightning (minutes) 

Sat 10/11/2025, 04:10am GMT+0430



SAT : INSAT-3DR IMG
IMG_TIR1 10.8 um
L1C Mercator

10-10-2025/(2245 to 2312) GMT
11-10-2025/(0415 to 0442) IST



Live satellite map, Afghanistan

