



Islamic Emirate of Afghanistan
Ministry of Transport & Aviation
Afghanistan meteorological Department
Forecast Division
Satellite General Management



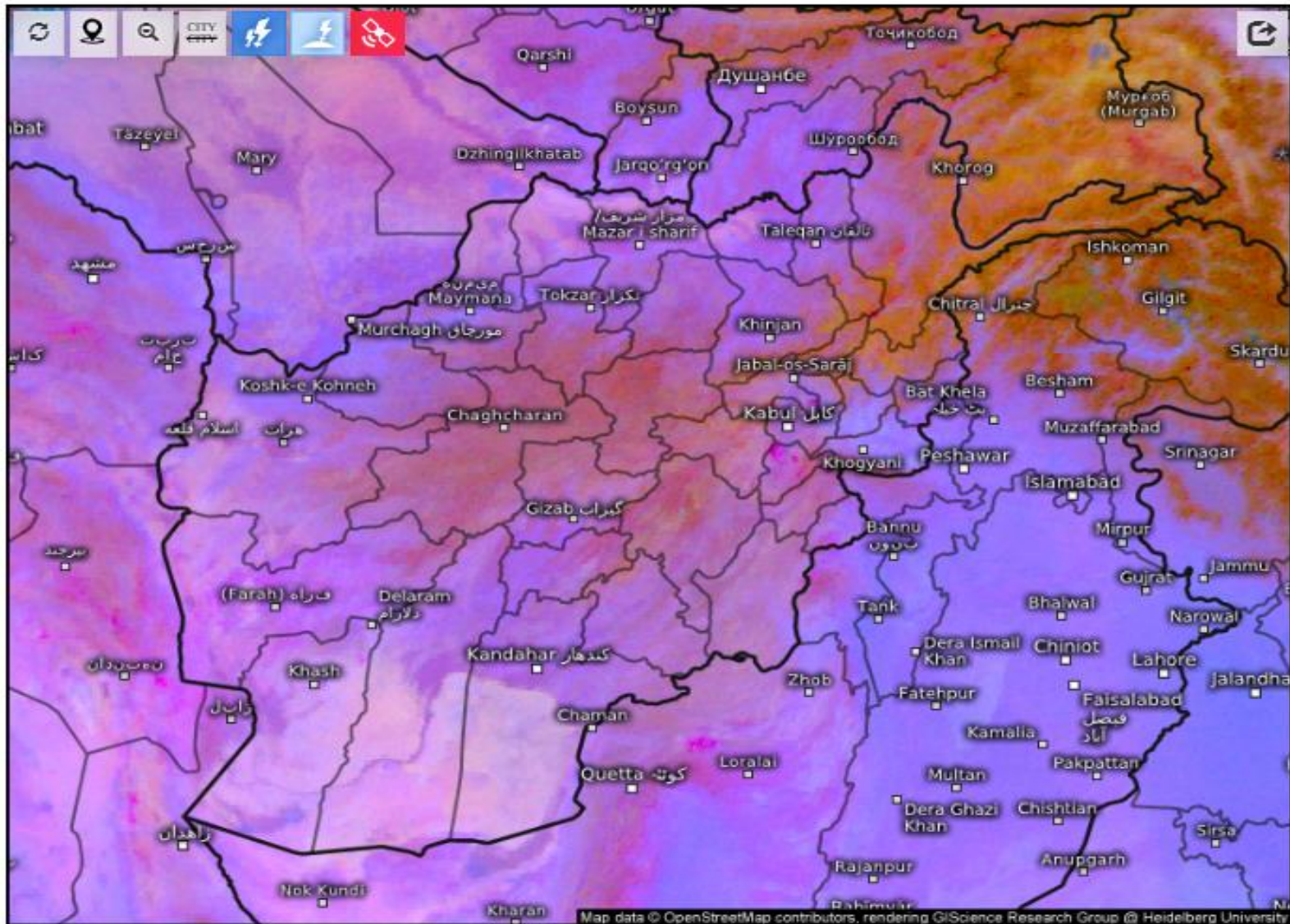
Daily reports of Satellite imagery analysis. Date & Time: 11/10/2025, 03:00 UTC

No	Region	Air Mass	Dust Storm	Thunder storm	Cloud	Fog	Water Vapor	Cyclone & Anticyclone	Jetstream	Comments
1	North	/	✓	X	X	X	✓ Weak	X	X	
2	South	/	✓	X	X	X	✓ Dry	X	X	
3	West	/	✓	X	X	X	✓ Dry	X	X	
4	East	/	X	X	X	X	✓ Weak	X	X	
5	central	/	X	X	X	X	✓ Weak	X	X	
6	Northeast	/	X	X	X	X	✓ Weak	X	X	
7	Southeast	/	✓	X	X	X	✓ Weak	X	X	
8	Northwest	/	✓	X	X	X	✓ Weak	X	X	
9	Southwest	/	X	X	X	X	✓ Dry	X	X	

Details: According to satellite imagery analysis, the northern, southern, western, southeastern, and northwestern areas have dust storm. The northern, eastern, central, northeastern, southeastern, and northwestern areas have weak water vapor. The southern, western, and southwestern areas are dry.

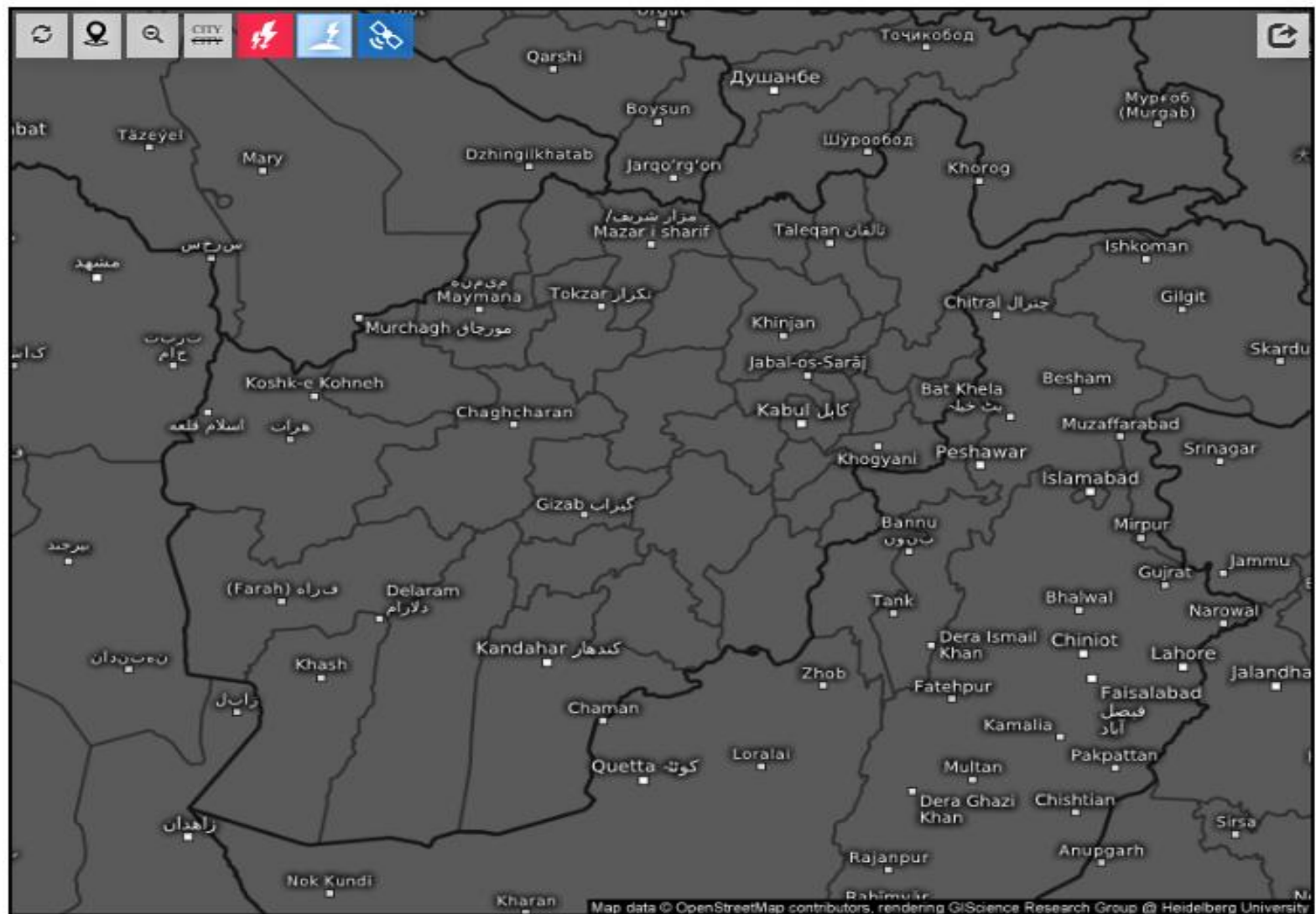
Note: X (Not existing phenomena), ✓ (exist phenomena)

- Reported by: Sayed Taher Atlas



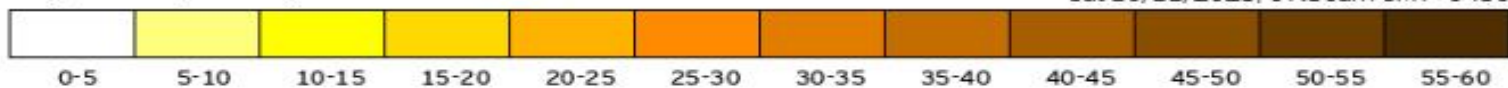
Satellite Dust 

Sat 10/11/2025, 07:30am GMT+0430

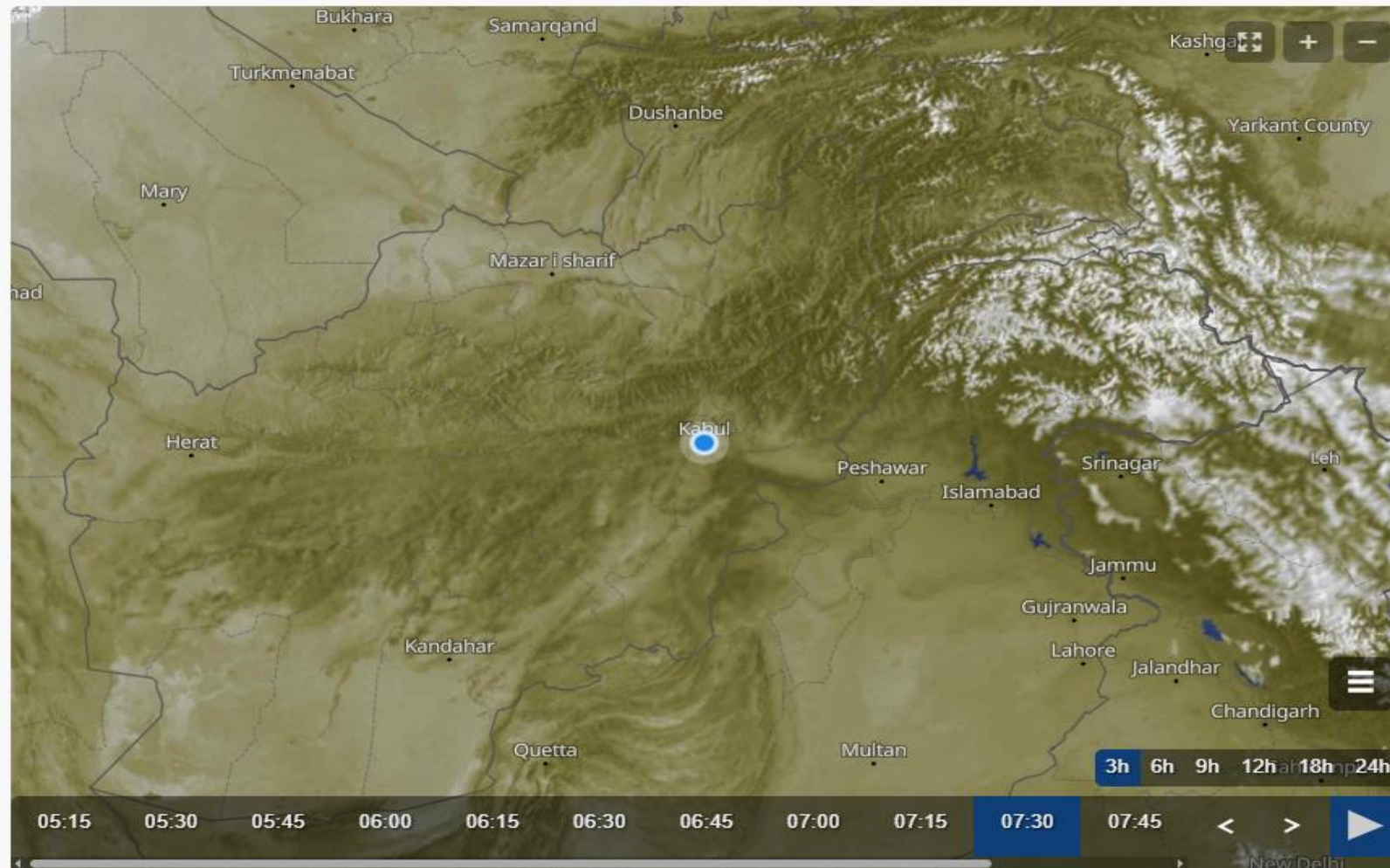


Age of lightning (minutes) 

Sat 10/11/2025, 07:30am GMT+0430



Live satellite map, Afghanistan



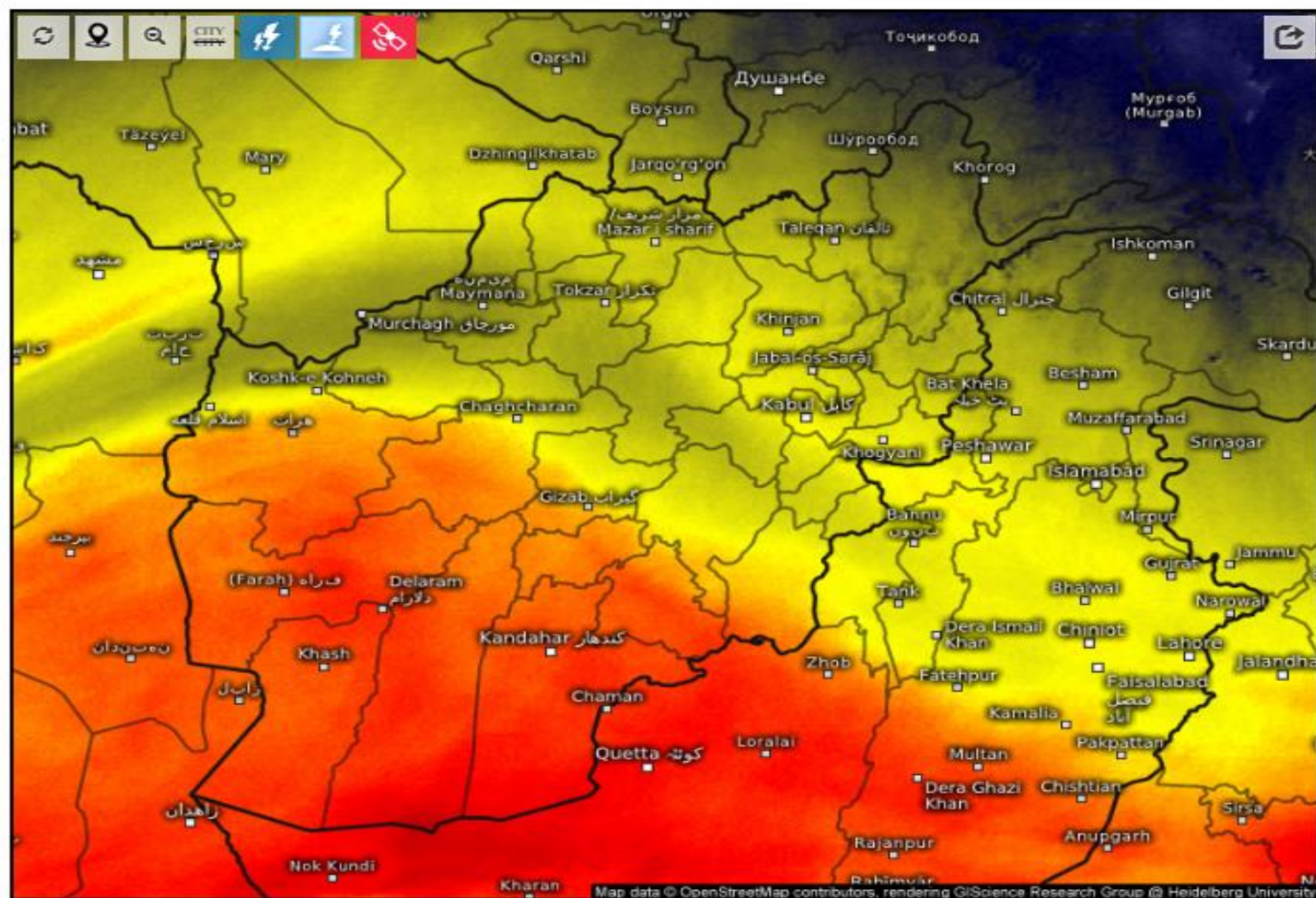
A grayscale satellite image of the Middle East and surrounding regions, overlaid with a grid of dashed lines. Numerous cities are marked with yellow dots and labeled with their names or IATA codes. The image shows cloud patterns over the landmasses.

Key cities and locations labeled include:

- Middle East:** Mashhad, Isfahan, Shiraz, Tehran, Kabul, Herat, Kandahar, Multan, Islamabad (ISL), Lahore (LHE), Karachi (KHI), Dhaka (DAC), Colombo (CMB), Mumbai (BOM), Chennai (MAA), Bangalore (BLR), Hyderabad (HYD), Delhi (DEL), Kolkata (CCU), Singapore (SIN), Bangkok (BKK), Jakarta (CGK), Manila (MNL), Seoul (SEL), Taipei (TPE), Hong Kong (HKG), Macau (MFM), Shanghai (PVG), Beijing (PEK), Guangzhou (CAN), Shenzhen (SZX), Hong Kong (HKG), Macau (MFM), Taipei (TPE), Seoul (SEL), Manila (MNL), Jakarta (CGK), Singapore (SIN), Chennai (MAA), Mumbai (BOM), Dhaka (DAC), Colombo (CMB), Karachi (KHI), Islamabad (ISL), Lahore (LHE), Multan, Herat, Kandahar, Kabul, Tehran, Shiraz, Isfahan, Mashhad.
- Other Regions:** Riyadh, Bahrain, Qatar, Muscat, Oman, Yemen, Yangon, Bangkok, Hanoi, Ho Chi Minh City (SGN), Phnom Penh (PNH), Vientiane (VTE), Port of Spain (POS), Georgetown (GEO), Cayenne (CCY), Kourou (KJF), French Guiana (GUF), Suriname (SMM), Guayana Francesa (GUF), Cayena (CCY), Kourou (KJF), Guayana Francesa (GUF), Suriname (SMM).

A grayscale satellite image of the Middle East and surrounding regions, overlaid with a map of the Islamic Republic of Iran. The map shows the country's borders and major cities. Numerous cities are labeled with their names in English and their corresponding ICAO airport codes. The background is a satellite image showing cloud cover and terrain. The map includes labels for cities like Mashhad, Tehran, Shiraz, and others, along with their airport codes.

A grayscale satellite image of Asia with a grid overlay. Major cities are marked with orange dots and labeled with their IATA codes. The image shows cloud patterns over the continent, with a prominent low-pressure system or storm system visible over the Indian subcontinent and Southeast Asia.



Satellite Water Vapor

Sat 10/11/2025, 07:30am GMT+0430

