



Islamic Emirate of Afghanistan
Ministry of Transport & Aviation
Afghanistan meteorological Department
Forecast Division
Satellite General Management



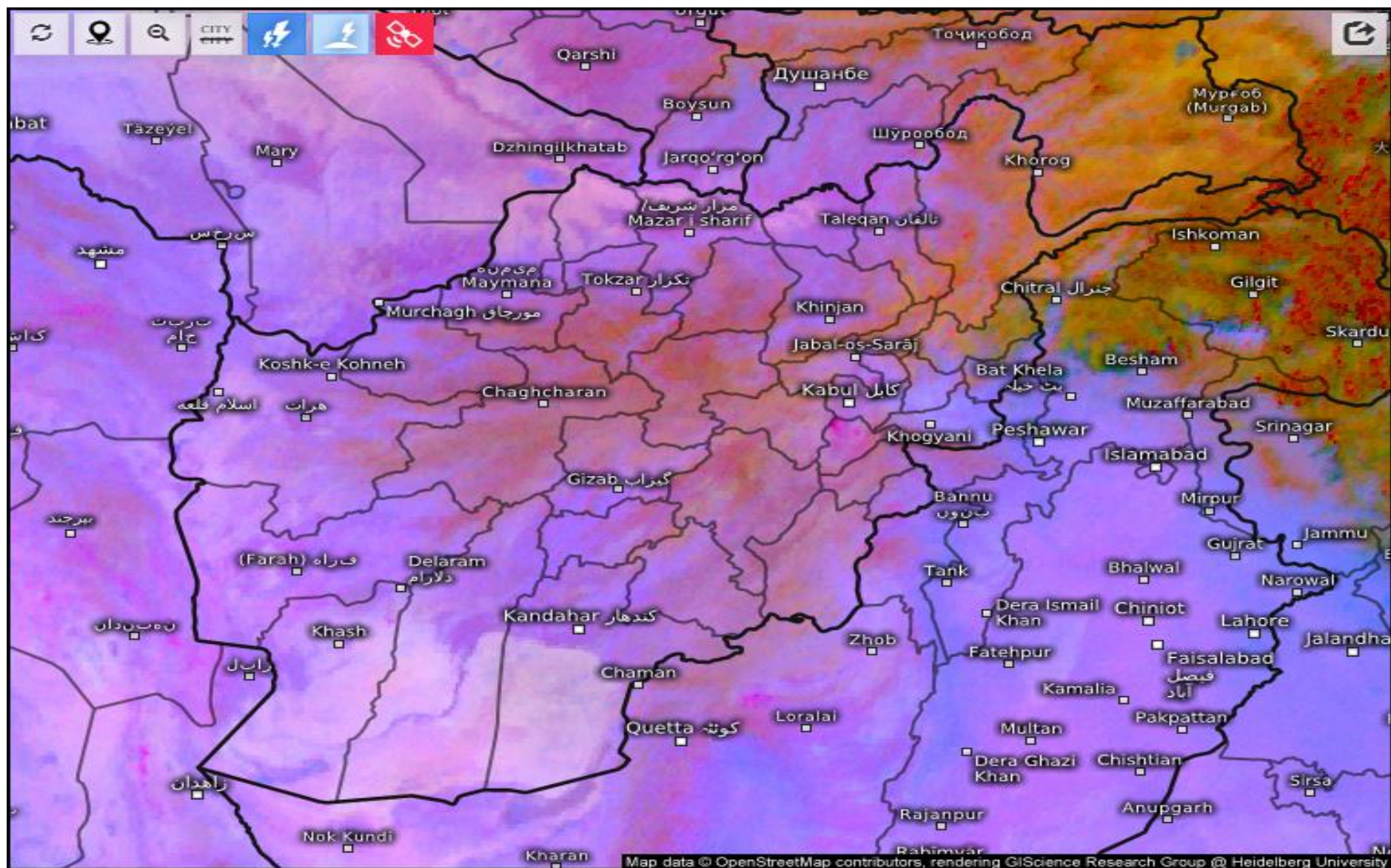
Daily reports of Satellite imagery analysis. Date & Time: 10/10/2025, 15:00 UTC

No	Region	Air Mass	Dust Storm	Thunder storm	Cloud	Fog	Water Vapor	Cyclone & Anticyclone	Jetstream	Comments
1	North	/	X	X	X	X	√ weak	X	X	
2	South	/	✓	X	X	X	√ weak	X	X	
3	West	/	✓	X	X	X	√ weak	X	X	
4	East	/	X	X	✓	X	√ weak	X	X	
5	central	/	X	X	X	X	√ weak	X	X	
6	Northeast	/	X	X	X	X	√ weak	X	X	
7	Southeast	/	✓	X	X	X	√ weak	X	X	
8	Northwest	/	✓	X	X	X	√ weak	X	X	
9	Southwest	/	✓	X	X	X	√ weak	X	X	

- **Details:** According to satellite imagery analysis, the southern, western, southeastern, southwestern and northwestern areas have dust. The eastern areas have cloudy sky. The all region have weak water vapor.

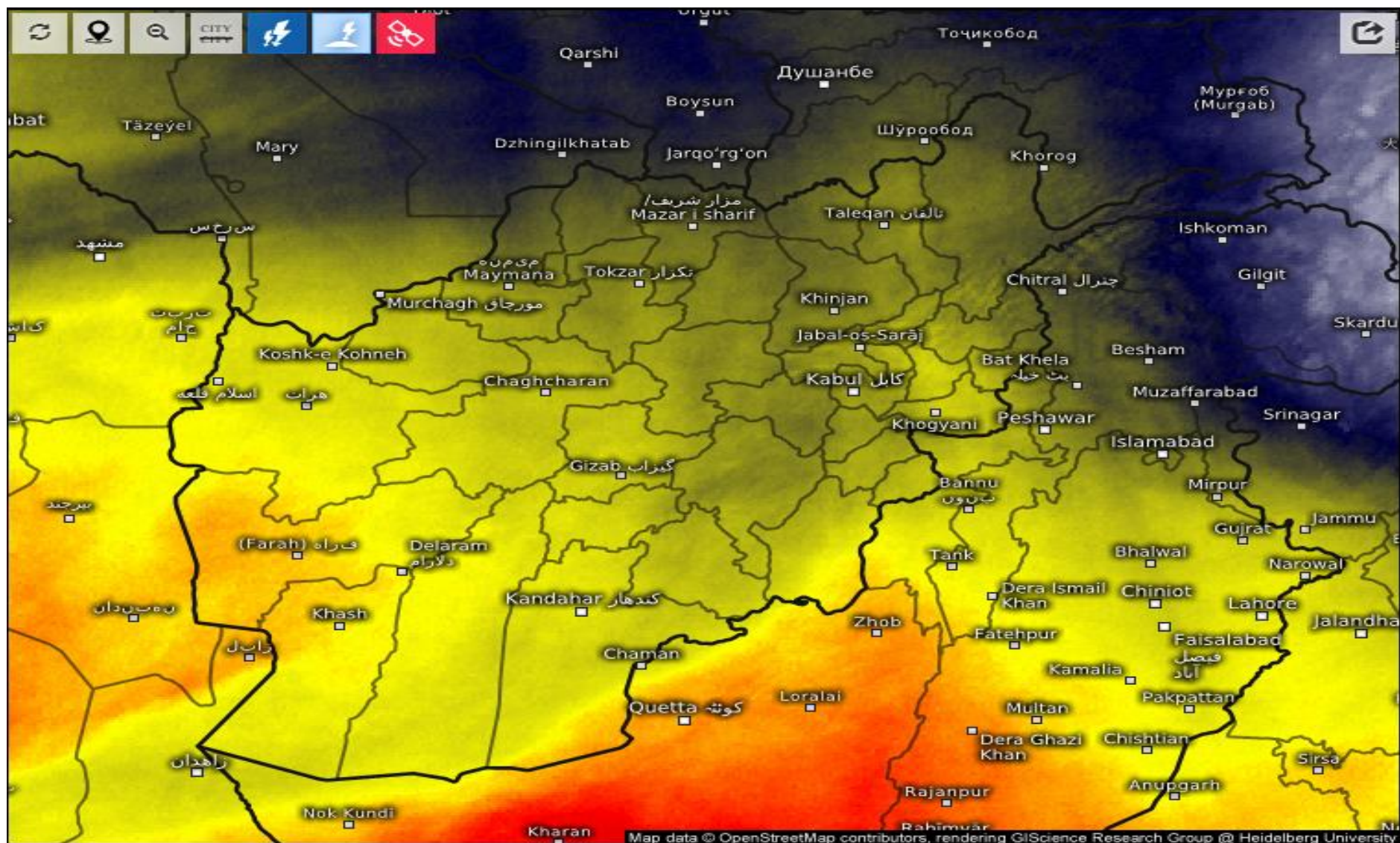
Note: X (Not existing phenomena), √ (exist phenomena)

- Reported by: Esmatullah Mohammadi




Satellite Dust 

Fri 10/10/2025, 07:00pm GMT+0430



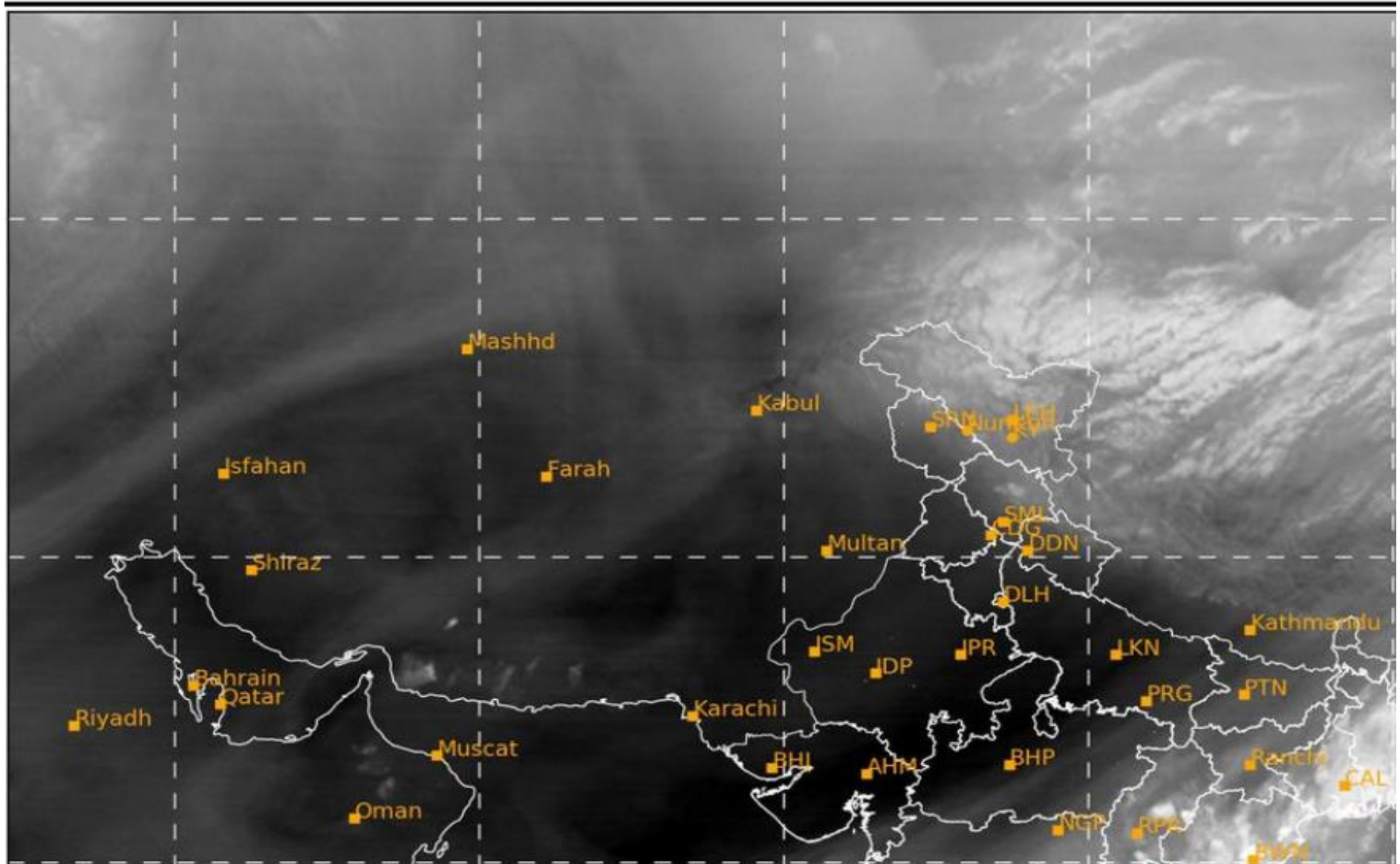
Satellite Water Vapor

Fri 10/10/2025, 07:00pm GMT+0430



SAT : INSAT-3DR IMG
IMG_WV 6.8 um
L1C Mercator

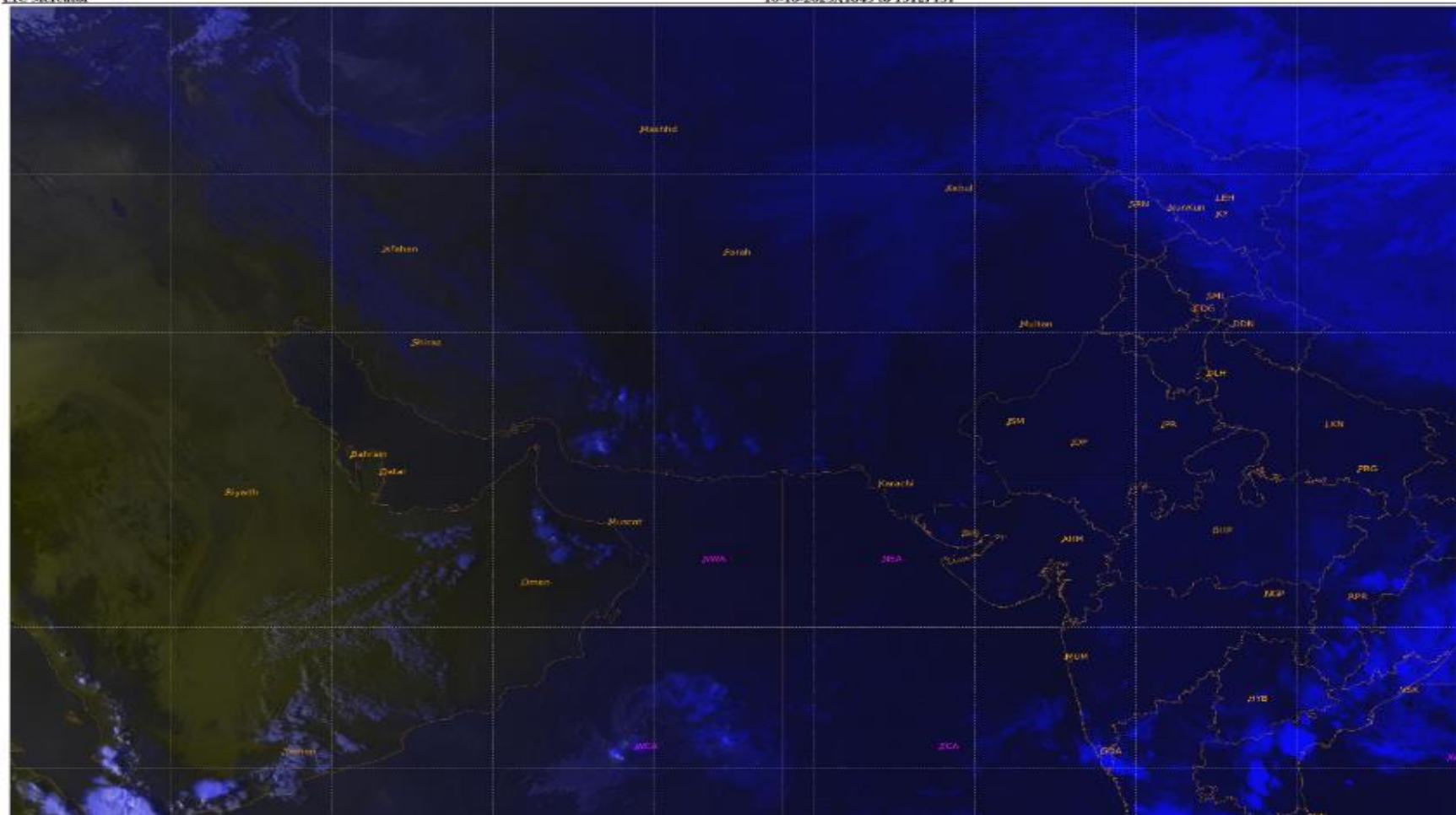
10-10-2025/(1315 to 1342) GMT
10-10-2025/(1845 to 1912) IST

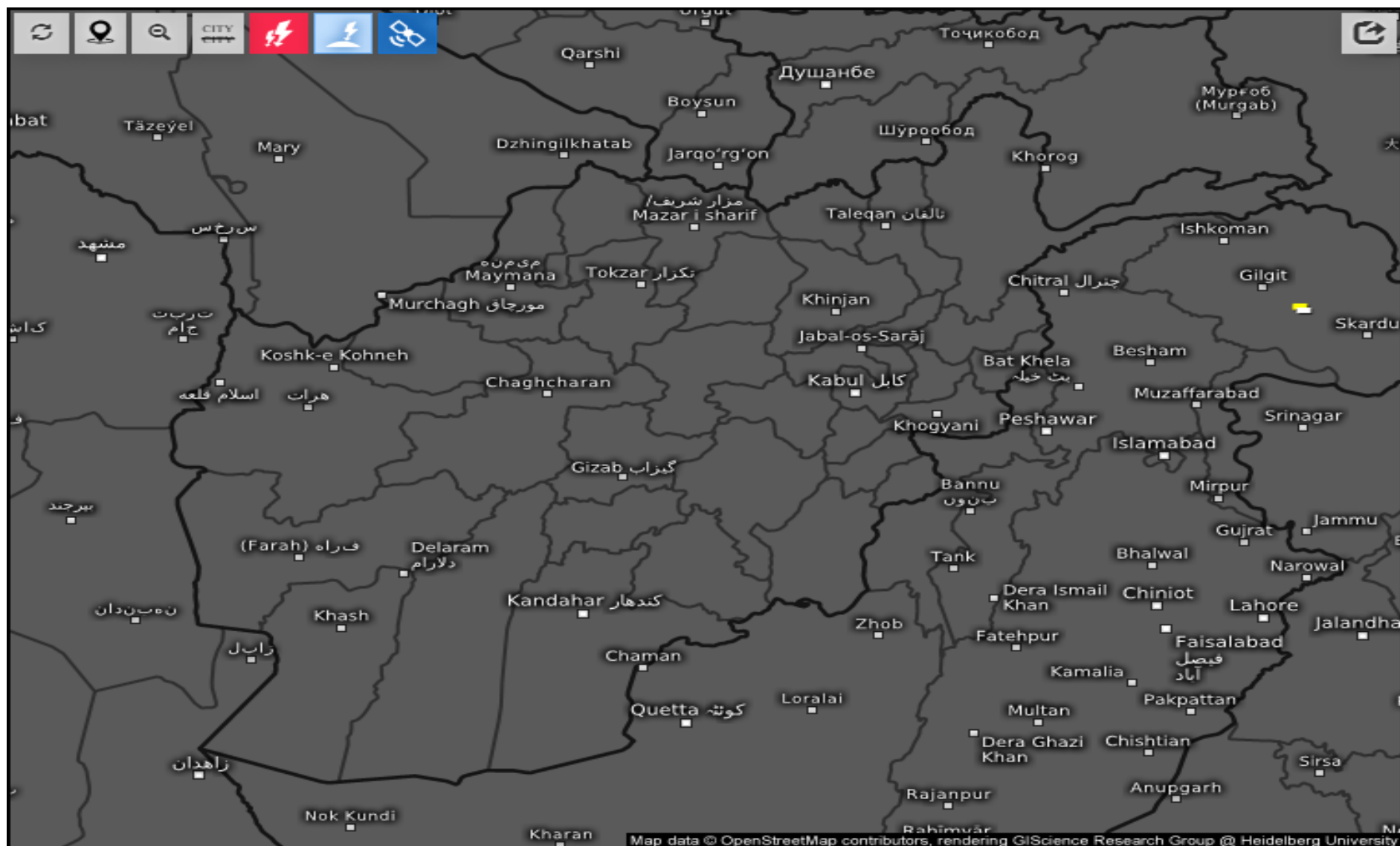


SAT : INSAT-3DR IMG
 IMG_VIS 0.65 um(R), IMG_VIS 0.65 um(G), IMG_TIR1 10.8 um(B)
 L1C Mercator

10-10-2025/(1315 to 1342) GMT

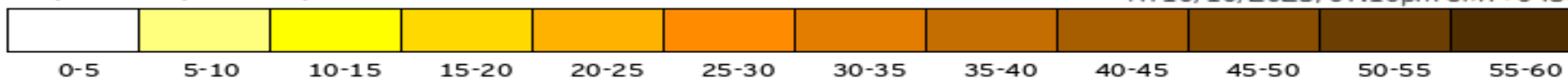
10-10-2025/(1845 to 1912) IST





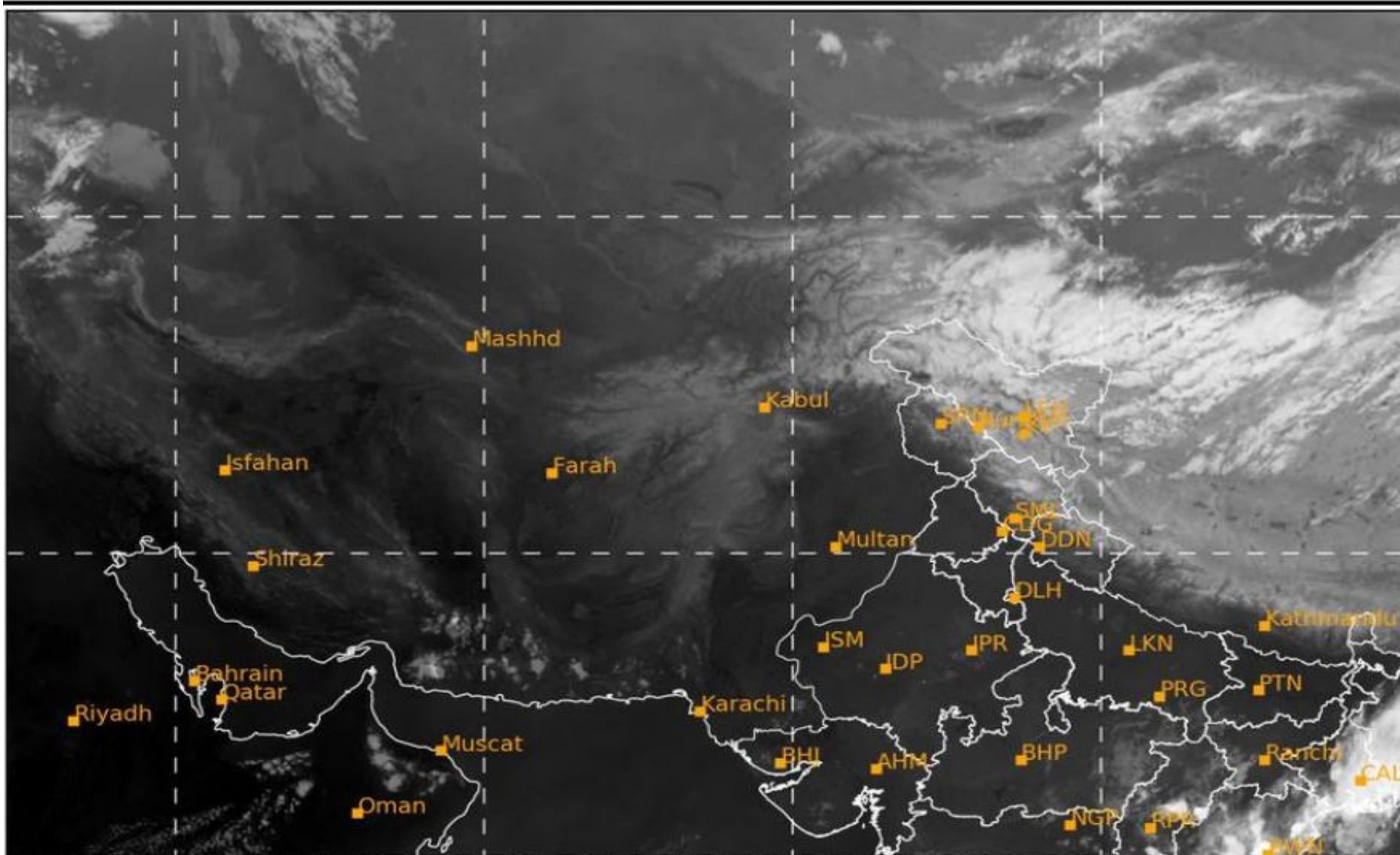
Age of lightning (minutes) 

Fri 10/10/2025, 07:10pm GMT+0430



SAT : INSAT-3DR IMG
IMG_TIR1 10.8 um
L1C Mercator

10-10-2025/(1315 to 1342) GMT
10-10-2025/(1845 to 1912) IST



Live satellite map, Afghanistan

