



Islamic Emirate of Afghanistan
Ministry of Transport & Aviation
Afghanistan meteorological Department
Forecast Division
Satellite General Management



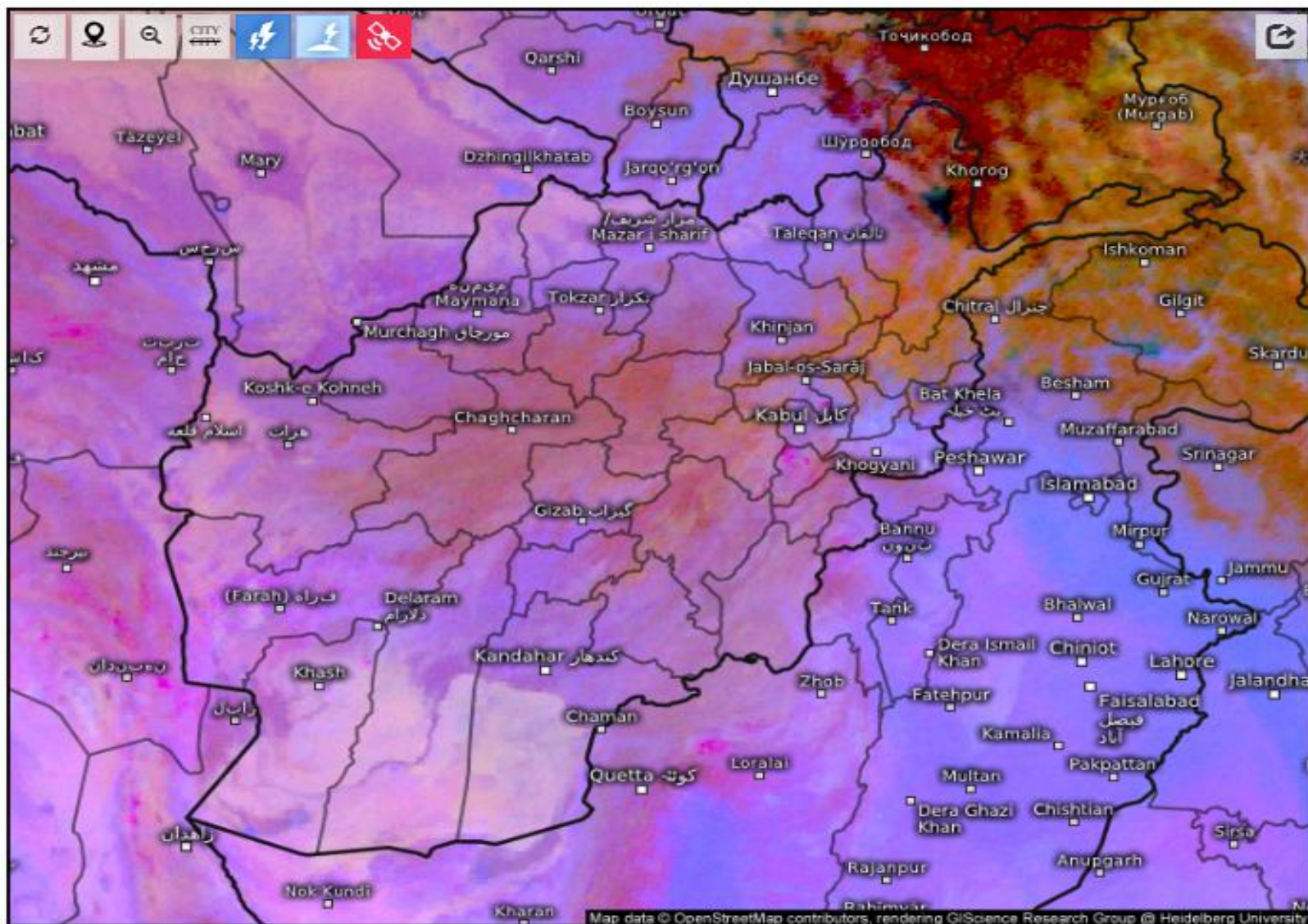
Daily reports of Satellite imagery analysis. Date & Time: 09/10/2025, 03:00 UTC

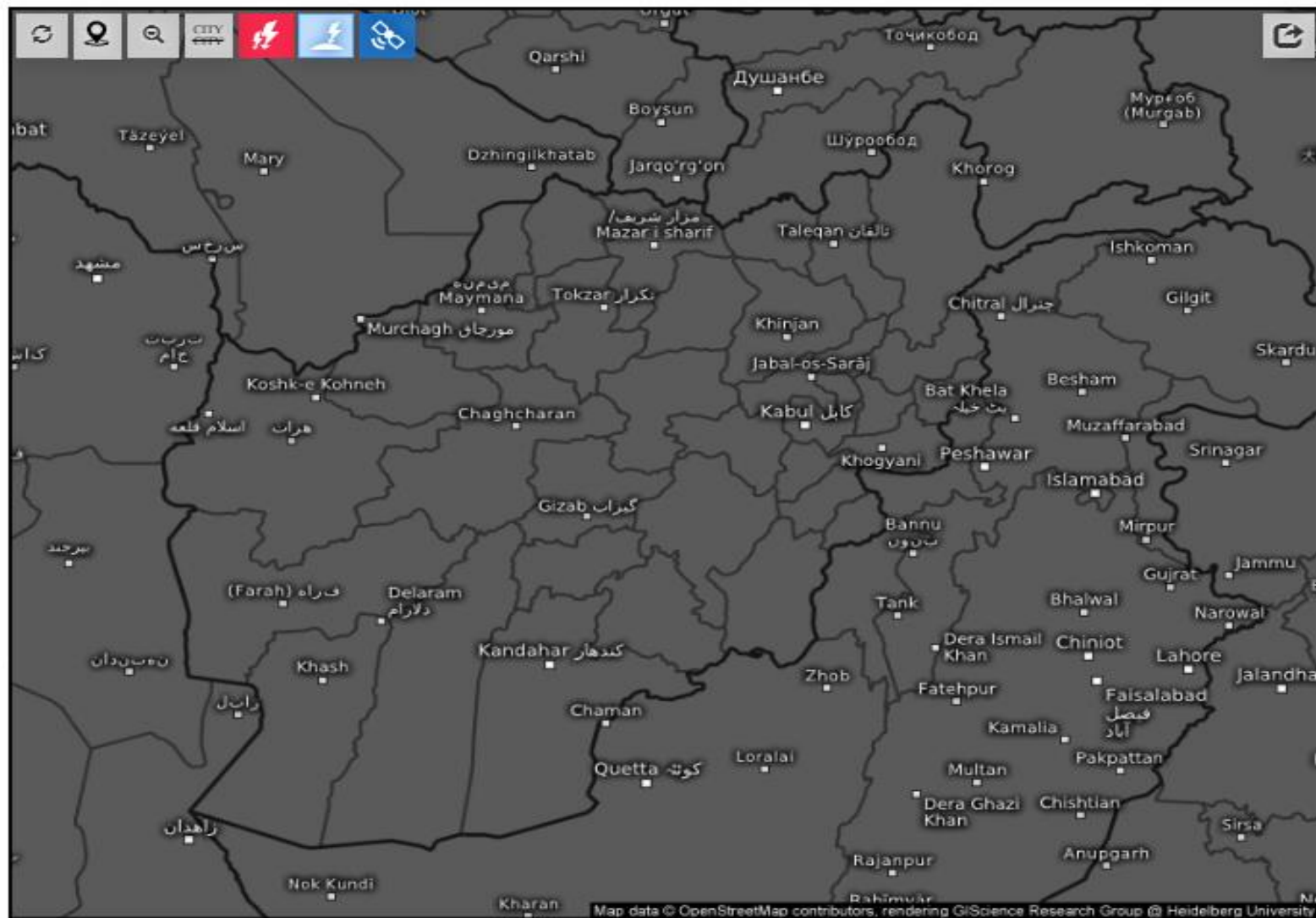
No	Region	Air Mass	Dust Storm	Thunder storm	Cloud	Fog	Water Vapor	Cyclone & Anticyclone	Jetstream	Comments
1	North	/	✓	X	X	X	✓ Weak	X	X	
2	South	/	✓	X	X	X	✓ Weak	X	X	
3	West	/	✓	X	X	X	✓ Weak	X	X	
4	East	/	X	X	X	X	✓ Moderate	X	X	
5	central	/	X	X	X	X	✓ Weak	X	X	
6	Northeast	/	X	X	✓	X	✓ Moderate	X	X	
7	Southeast	/	✓	X	X	X	✓ Moderate	X	X	
8	Northwest	/	✓	X	X	X	✓ Weak	X	X	
9	Southwest	/	X	X	X	X	✓ Weak	X	X	

Details: According to satellite imagery analysis, the northern, southern, western, southeastern, and northwestern areas have dust storm. The northeastern areas have partly cloudy. The northern, southern, western, central, northwestern, and southwestern, areas have weak water vapor. The eastern, northeastern, and southeastern areas have moderate water vapor.

Note: X (Not existing phenomena), ✓ (exist phenomena)

- Reported by: Sayed Taher Atlas



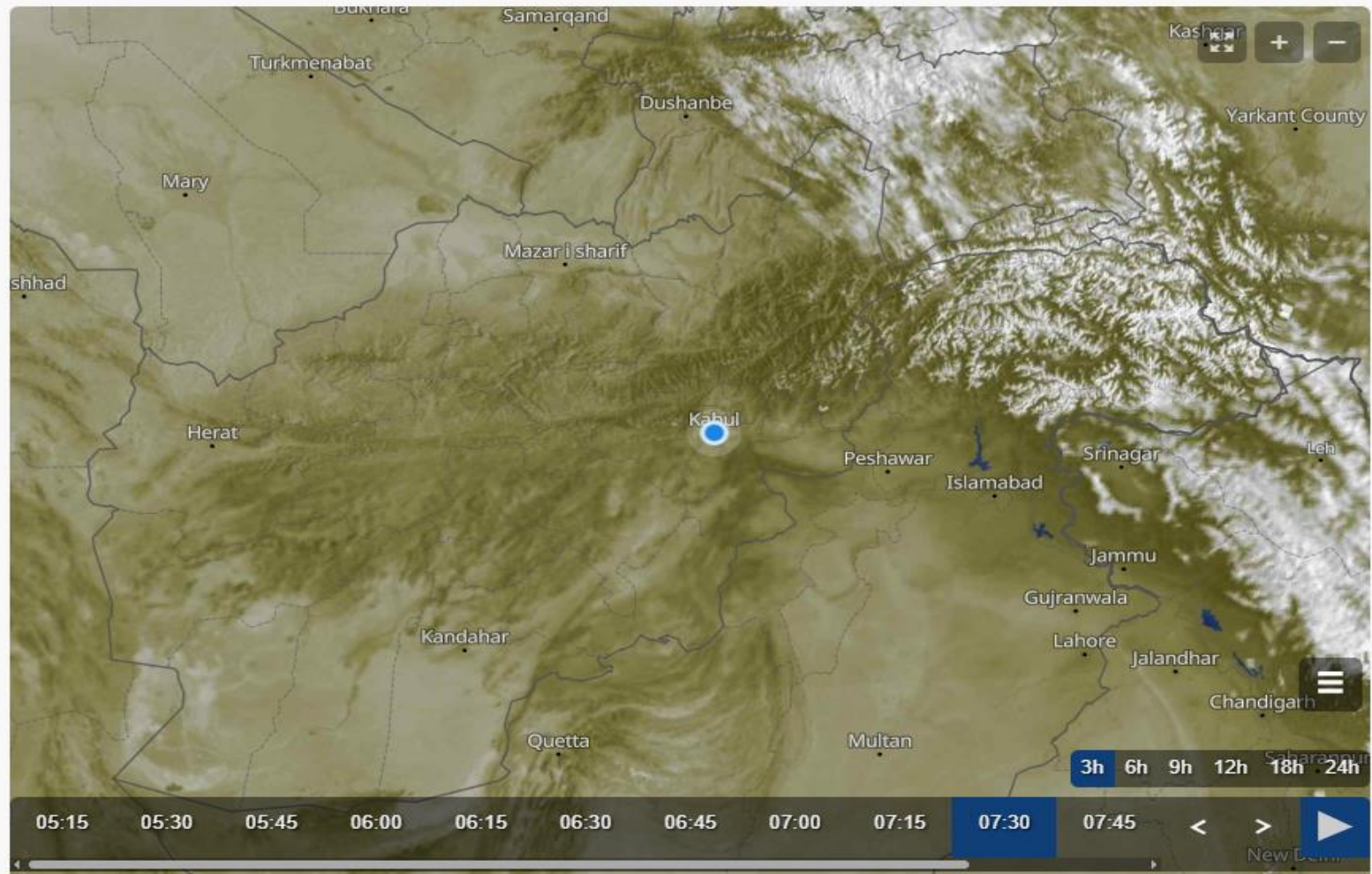


Age of lightning (minutes) 

Thu 10/09/2025, 07:30am GMT+0430

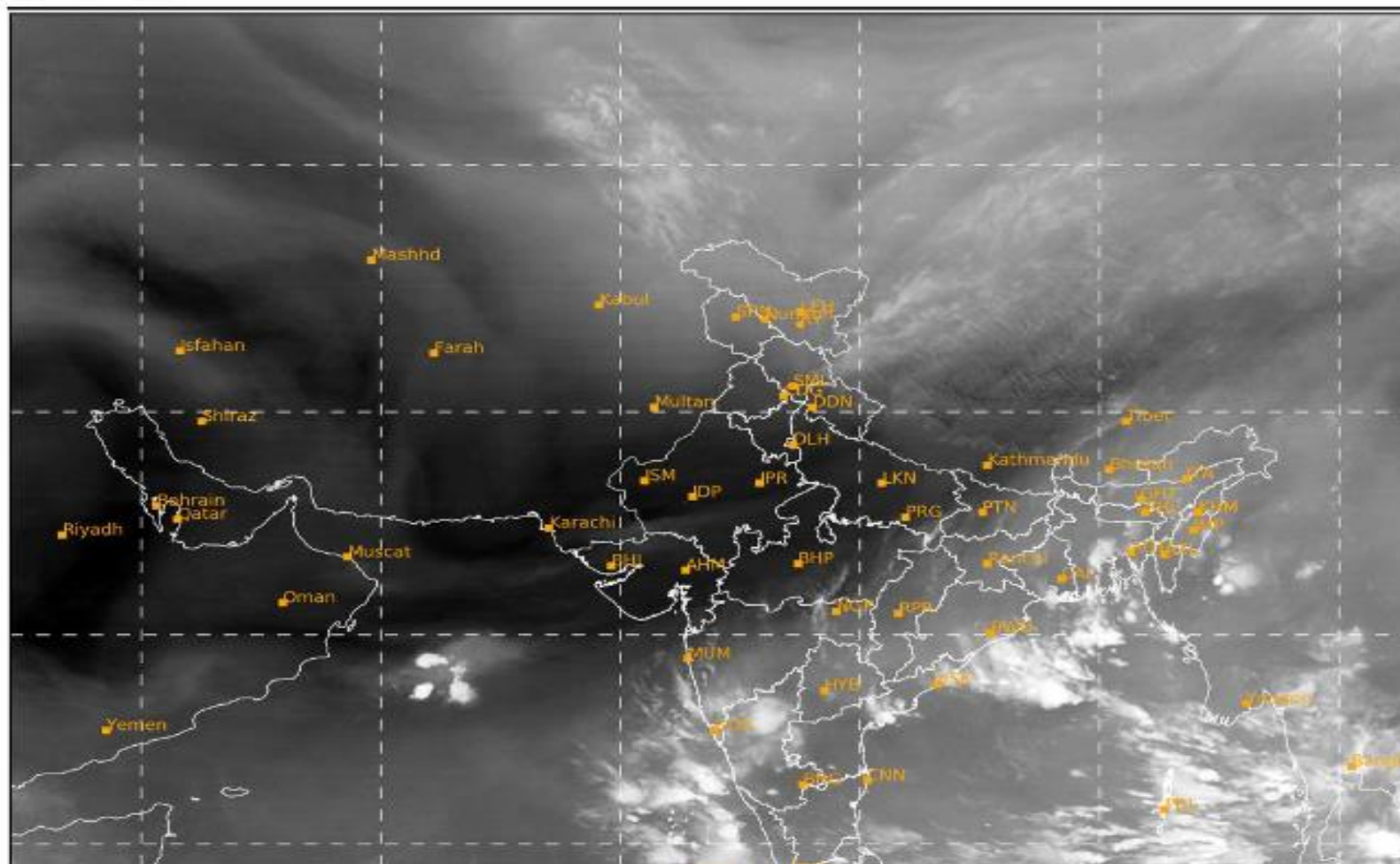


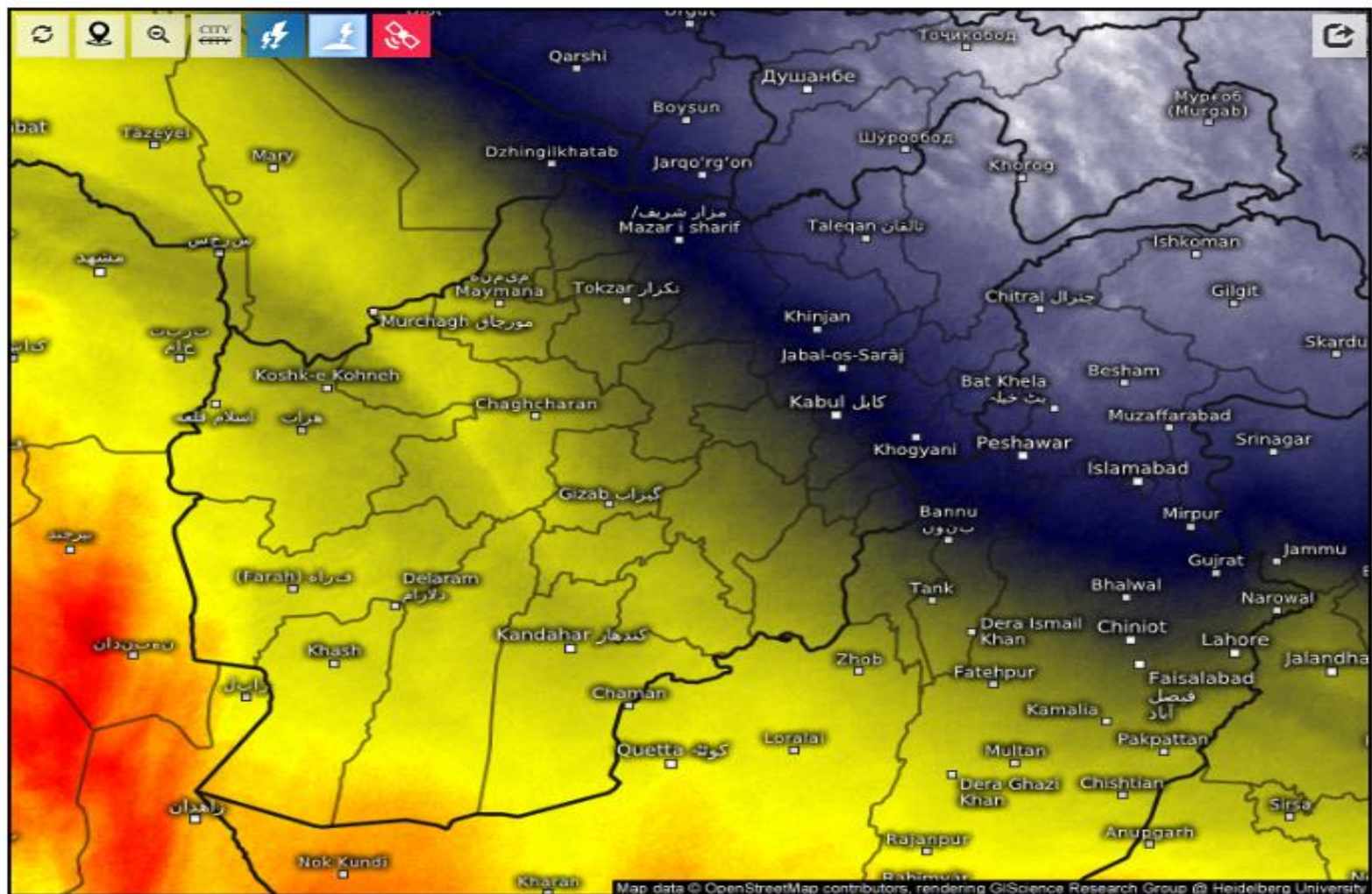
Live satellite map, Afghanistan



SAT : INSAT-3DR IMG
IMG_WV 6.8 um
LIC Mercator

09-10-2025/(0245 to 0312) GMT
09-10-2025/(0815 to 0842) IST





Satellite Water Vapor

Thu 10/09/2025, 07:30am GMT+0430

