



**Islamic Emirate of Afghanistan**  
**Ministry of Transport & Aviation**  
**Afghanistan meteorological Department**  
**Forecast Division**  
**Satellite General Management**



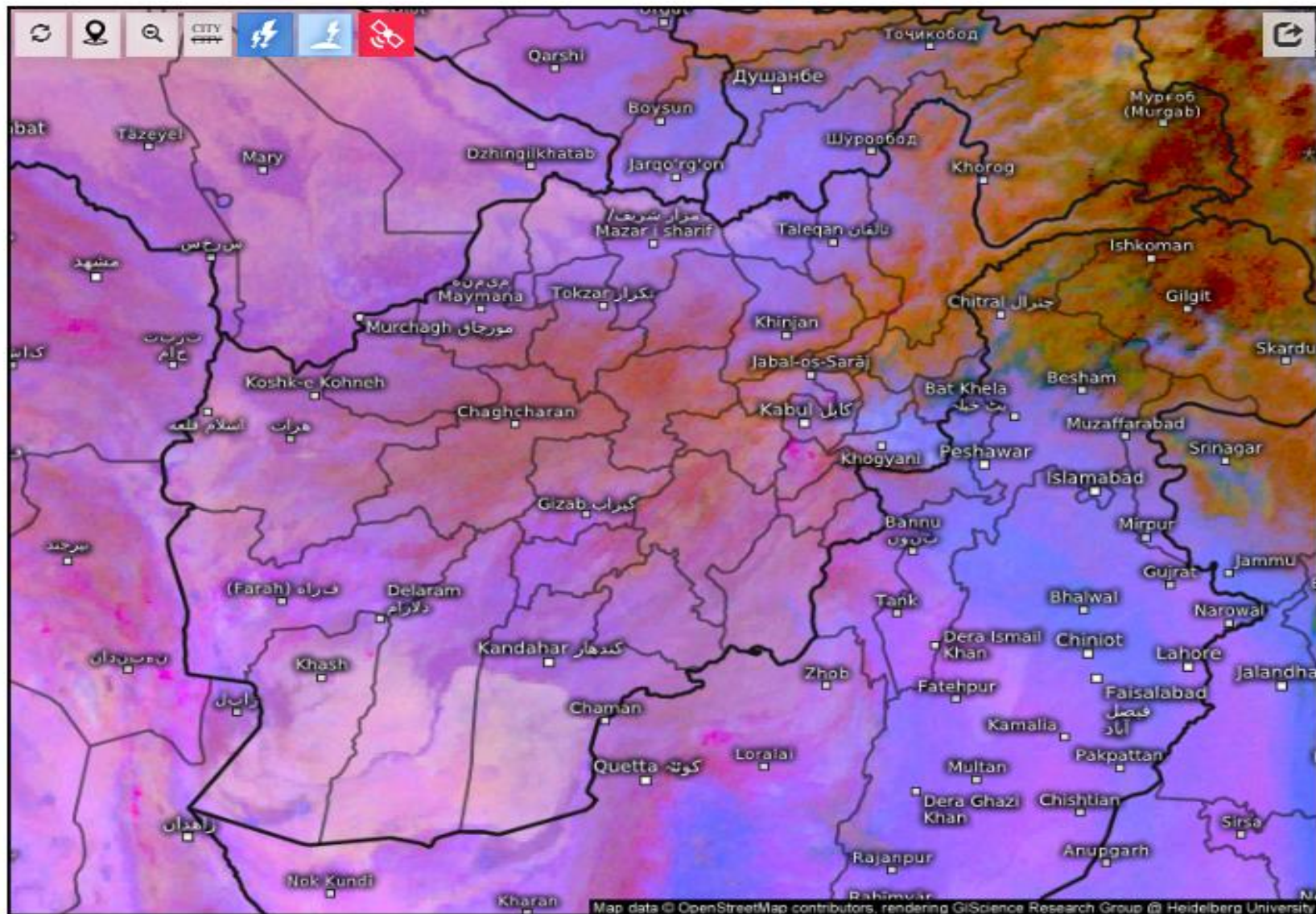
Daily reports of Satellite imagery analysis. Date & Time: 08/10/2025, 03:00 UTC

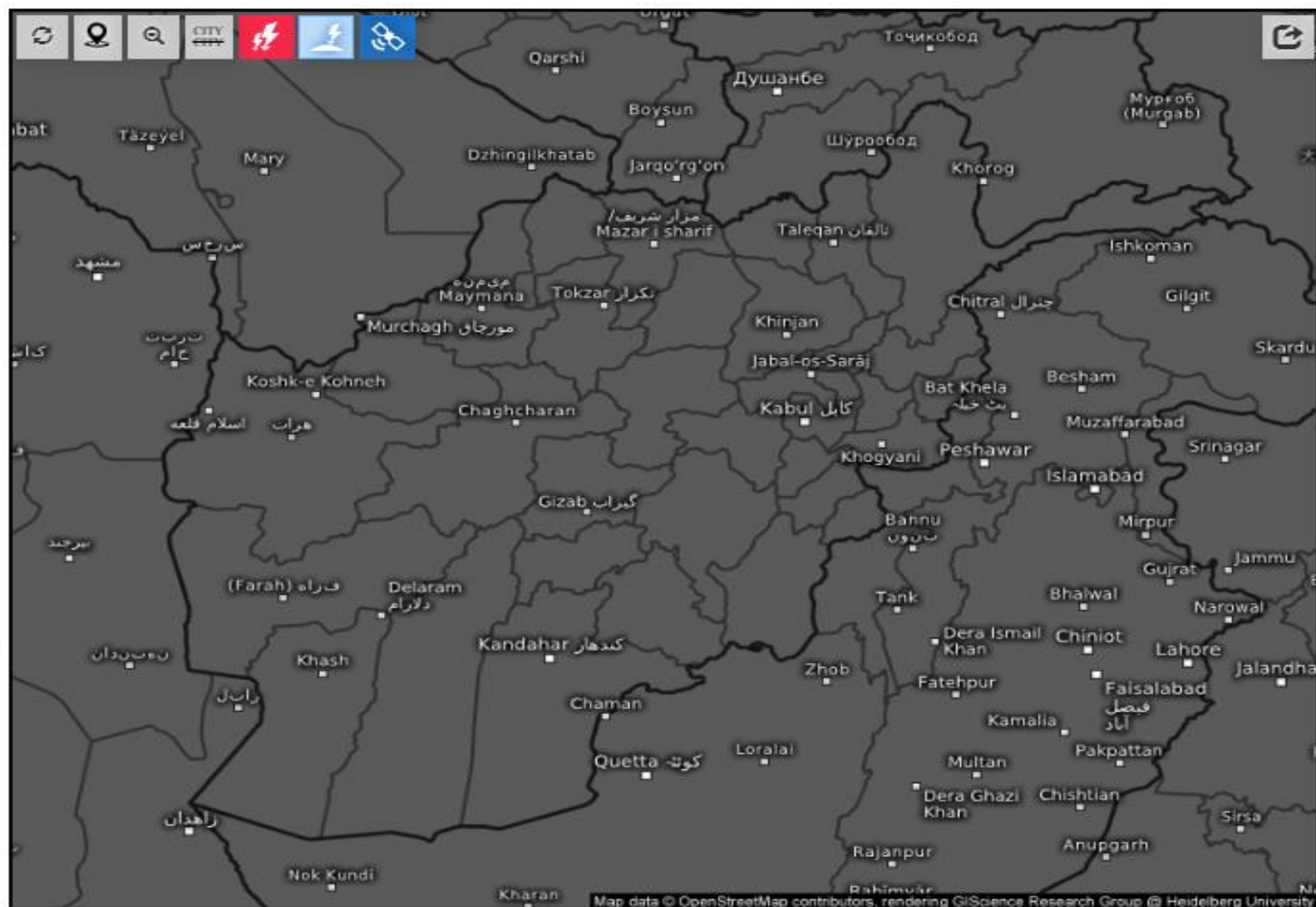
No	Region	Air Mass	Dust Storm	Thunder storm	Cloud	Fog	Water Vapor	Cyclone & Anticyclone	Jetstream	Comments
1	North	/	✓	X	X	X	✓ Weak	X	X	
2	South	/	✓	X	X	X	✓ Weak	X	X	
3	West	/	✓	X	X	X	✓ Weak	X	X	
4	East	/	X	X	✓	X	✓ Moderate	X	X	
5	central	/	X	X	X	X	✓ Weak	X	X	
6	Northeast	/	X	X	X	X	✓ Moderate	X	X	
7	Southeast	/	✓	X	X	X	✓ Weak	X	X	
8	Northwest	/	✓	X	X	X	✓ Weak	X	X	
9	Southwest	/	✓	X	X	X	✓ Weak	X	X	

**Details:** According to satellite imagery analysis, the northern, southern, western, southeastern, northwestern, and southwestern areas have dust storm. The eastern areas have partly cloudy. The northern, southern, western, central, southeastern, northwestern, and southwestern, areas have weak water vapor. The eastern and northeastern areas have moderate water vapor.

**Note:** X (Not existing phenomena), ✓ (exist phenomena)

- Reported by: Sayed Taher Atlas





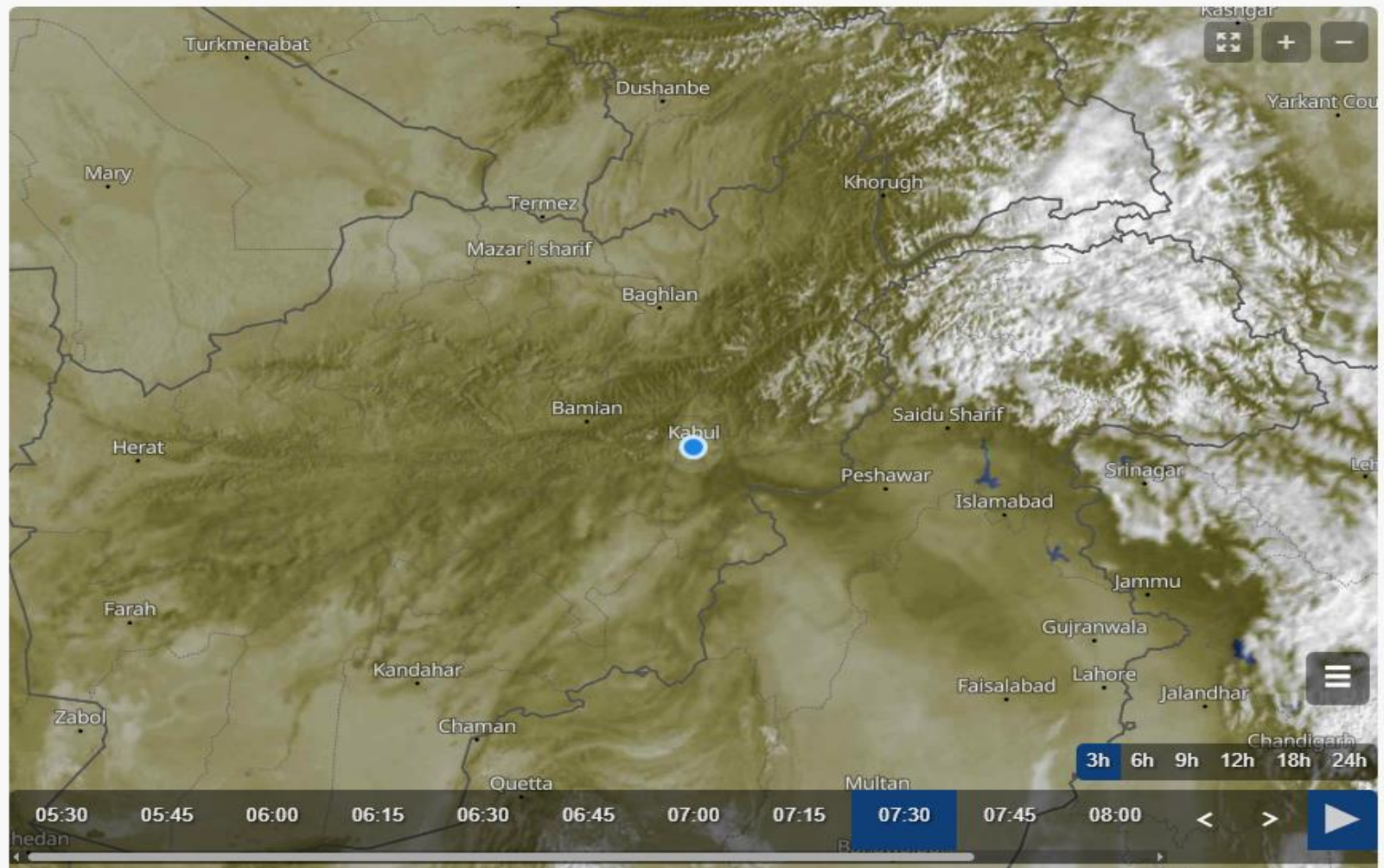
Age of lightning (minutes) 

Wed 10/08/2025, 07:30am GMT+0430





## Live satellite map, Afghanistan

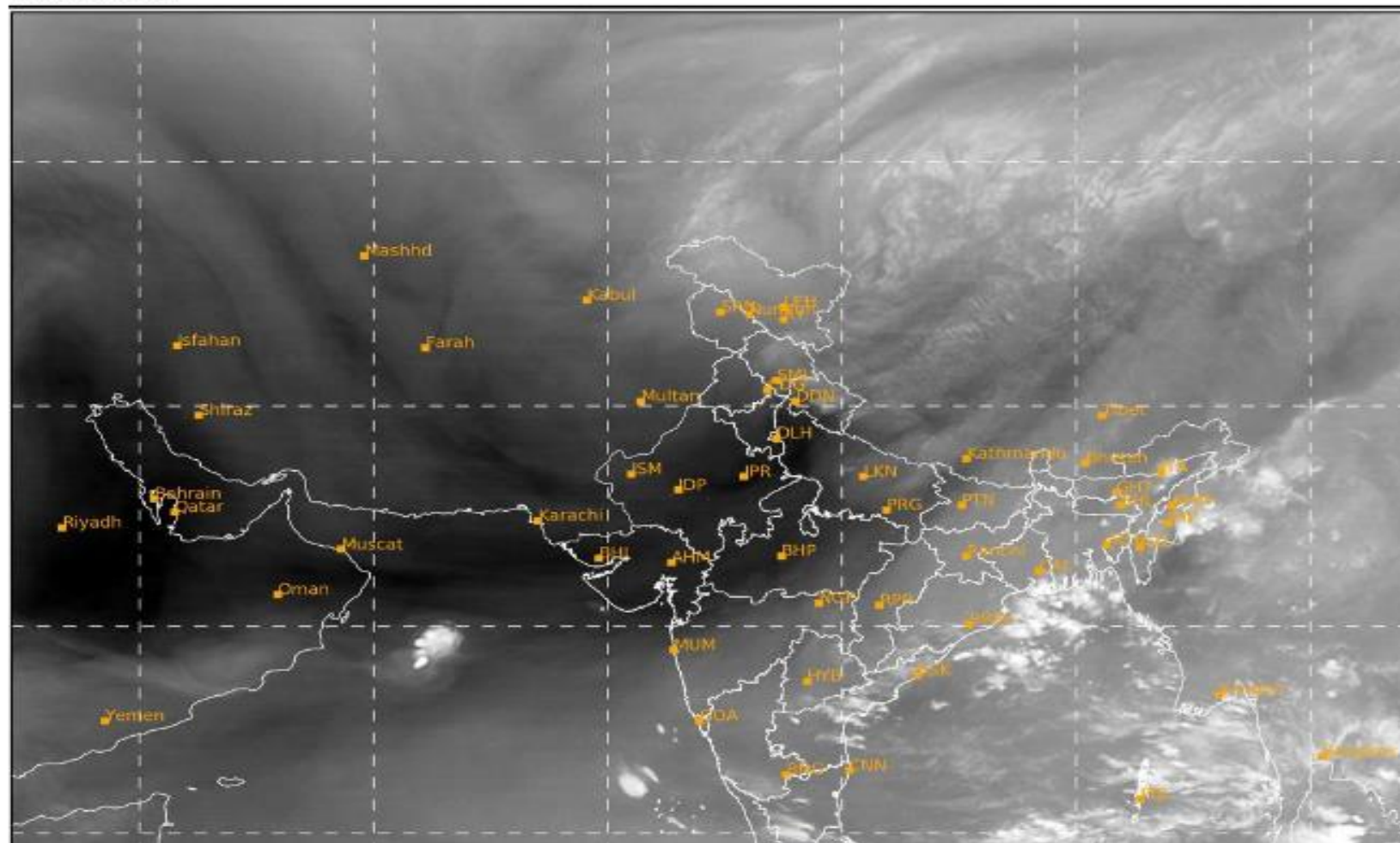


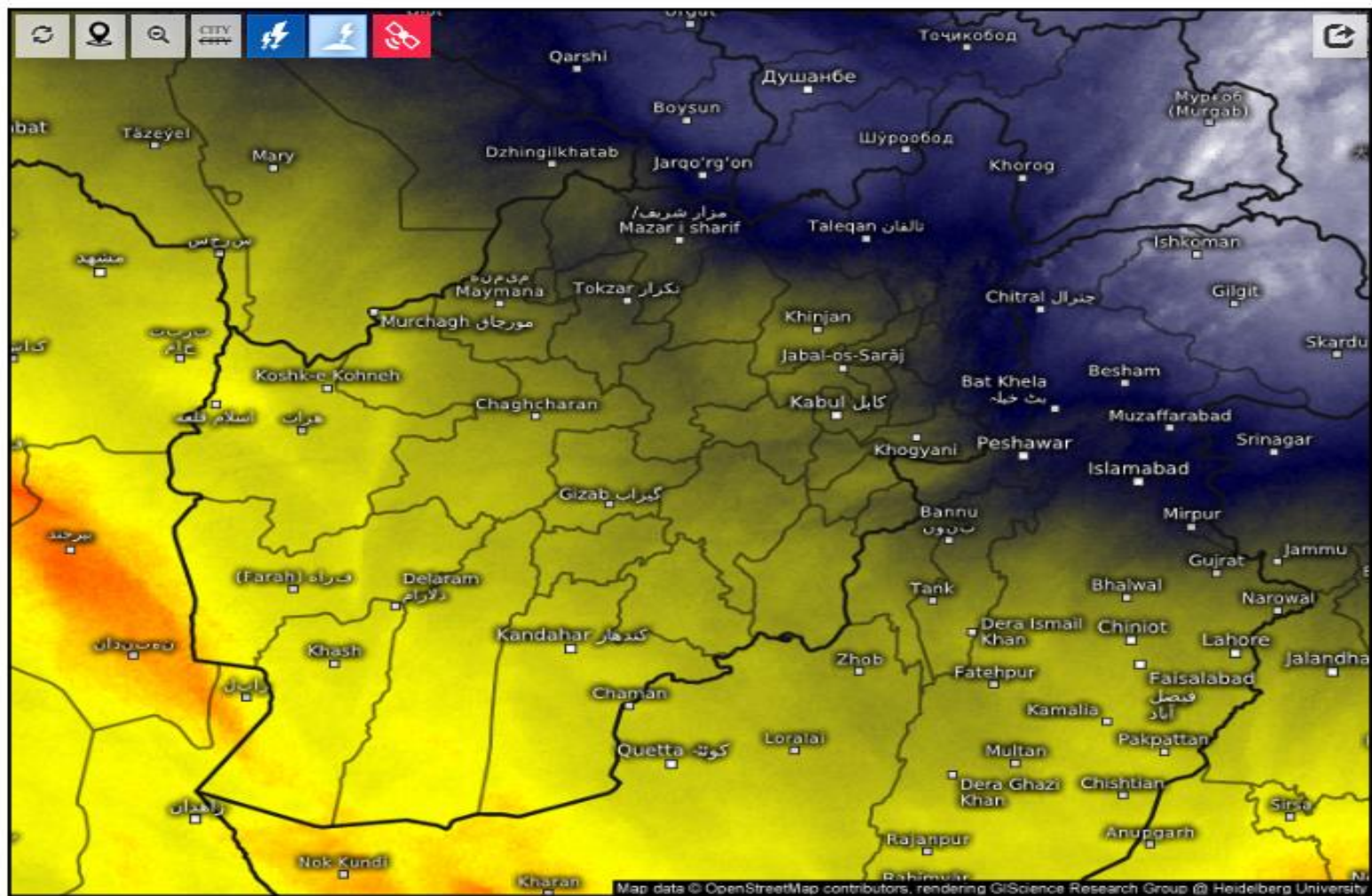
[illegible]



L1C Mercator

08-10-2025/(0815 to 0842) IST





## Satellite Water Vapor

Wed 10/08/2025, 07:30am GMT+0430

