



**Islamic Emirate of Afghanistan**  
**Ministry of Transport & Aviation**  
**Afghanistan meteorological Department**  
**Forecast Division**  
**Satellite General Management**



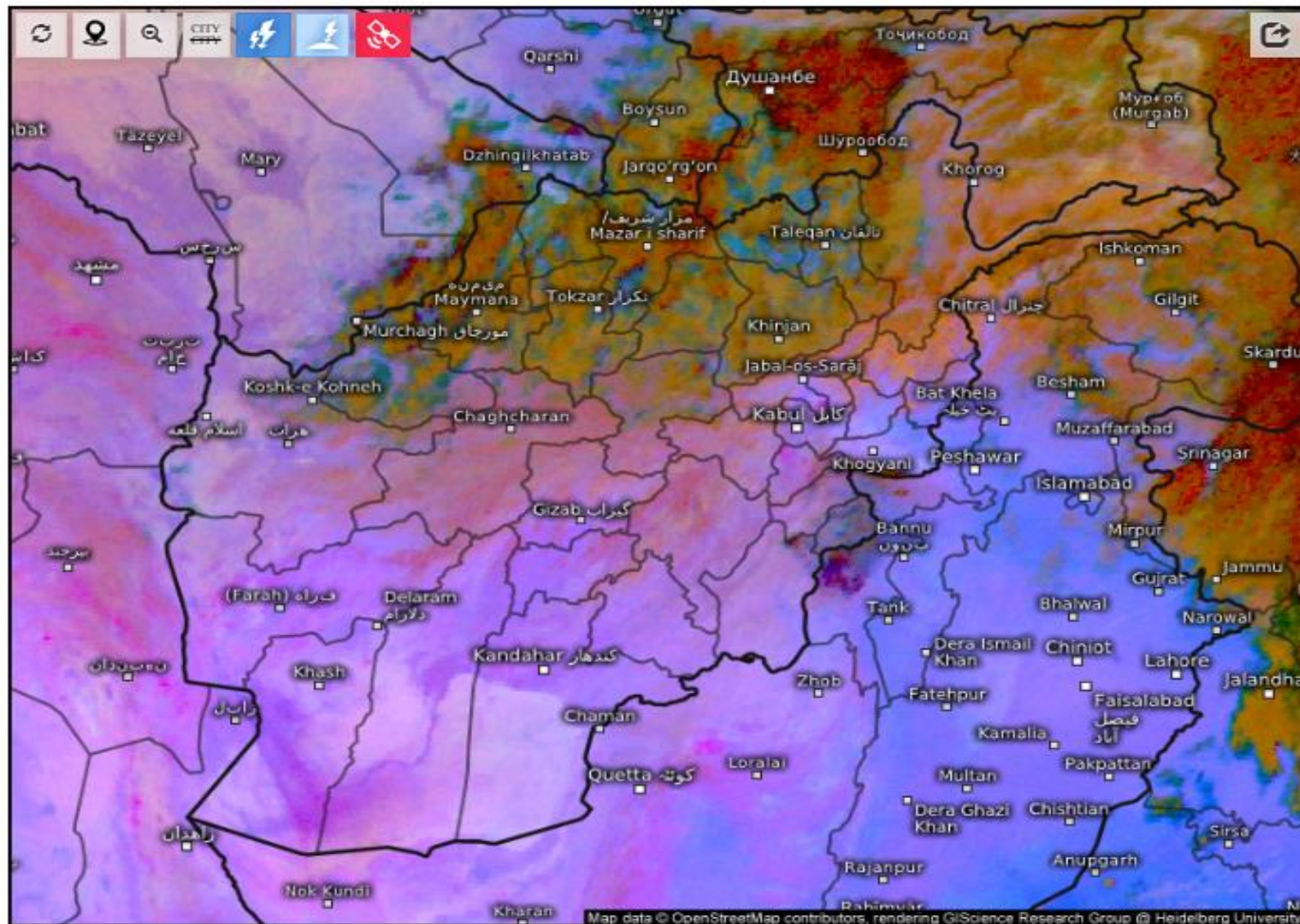
Daily reports of Satellite imagery analysis. Date & Time: 05/10/2025, 03:00 UTC

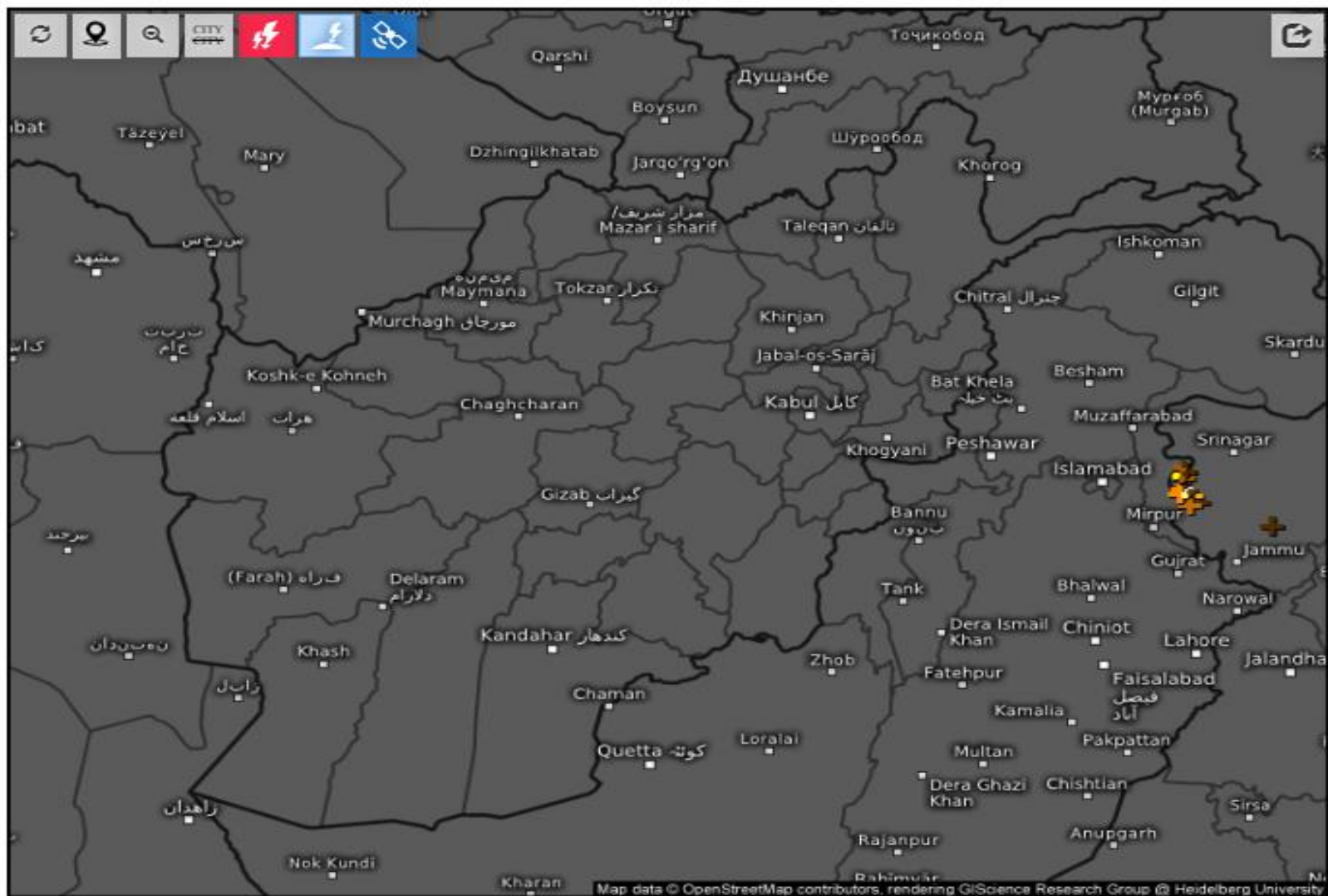
No	Region	Air Mass	Dust Storm	Thunder storm	Cloud	Fog	Water Vapor	Cyclone & Anticyclone	Jetstream	Comments
1	North	/	X	X	✓	X	✓ Weak	X	X	
2	South	/	✓	X	X	X	✓ Weak	X	X	
3	West	/	✓	X	X	X	✓ Dry	X	X	
4	East	/	X	X	✓	X	✓ Weak	X	X	
5	central	/	X	X	✓	X	✓ Weak	X	X	
6	Northeast	/	X	X	✓	X	✓ Moderate	X	X	
7	Southeast	/	✓	X	✓	X	✓ Weak	X	X	
8	Northwest	/	✓	X	X	X	✓ Dry	X	X	
9	Southwest	/	✓	X	X	X	✓ Dry	X	X	

**Details:** According to satellite imagery analysis, the southern, western, southeastern, northwestern, and southwestern areas have dust storm. The northern, eastern, central, northeastern, and southeastern areas have partly cloudy. The northern, southern, eastern, central, and southeastern, areas have weak water vapor. The northeastern areas have moderate water vapor. The western, northwestern, and southwestern areas are dry.

**Note:** X (Not existing phenomena), ✓ (exist phenomena)

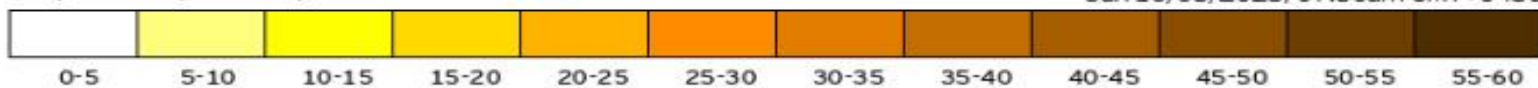
- Reported by: Sayed Taher Atlas





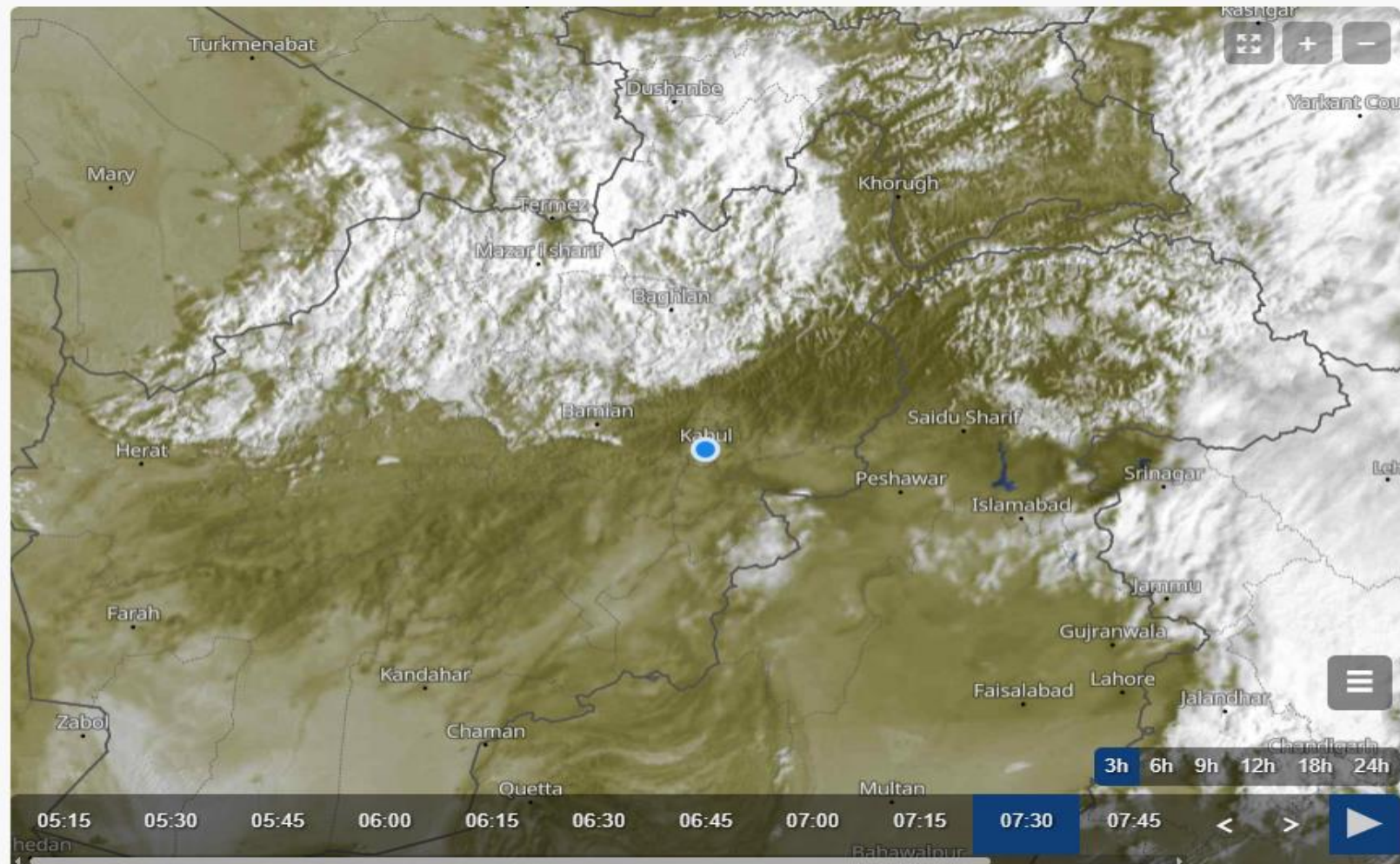
Age of lightning (minutes) 

Sun 10/05/2025, 07:30am GMT+0430



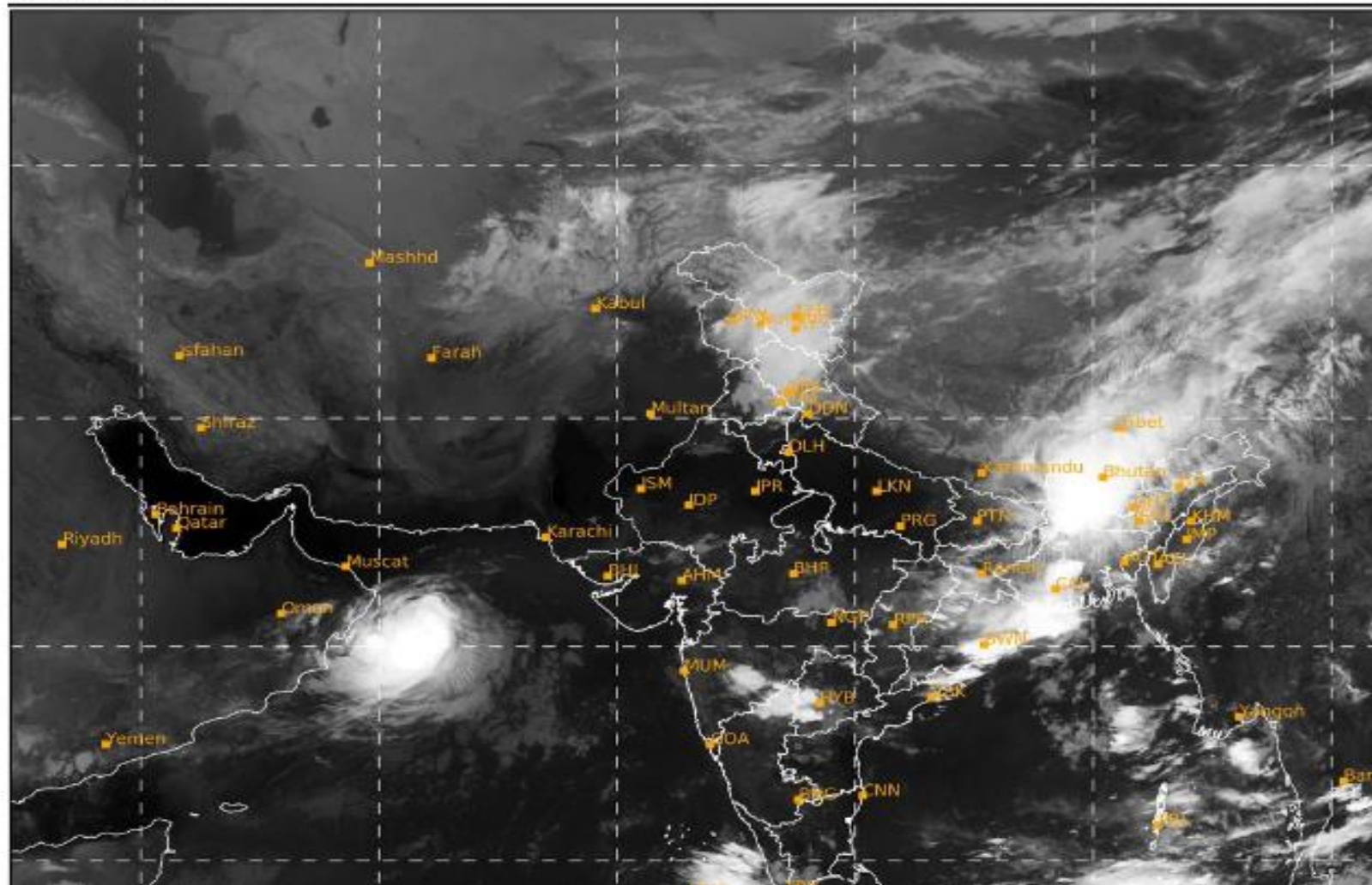


## Live satellite map, Afghanistan



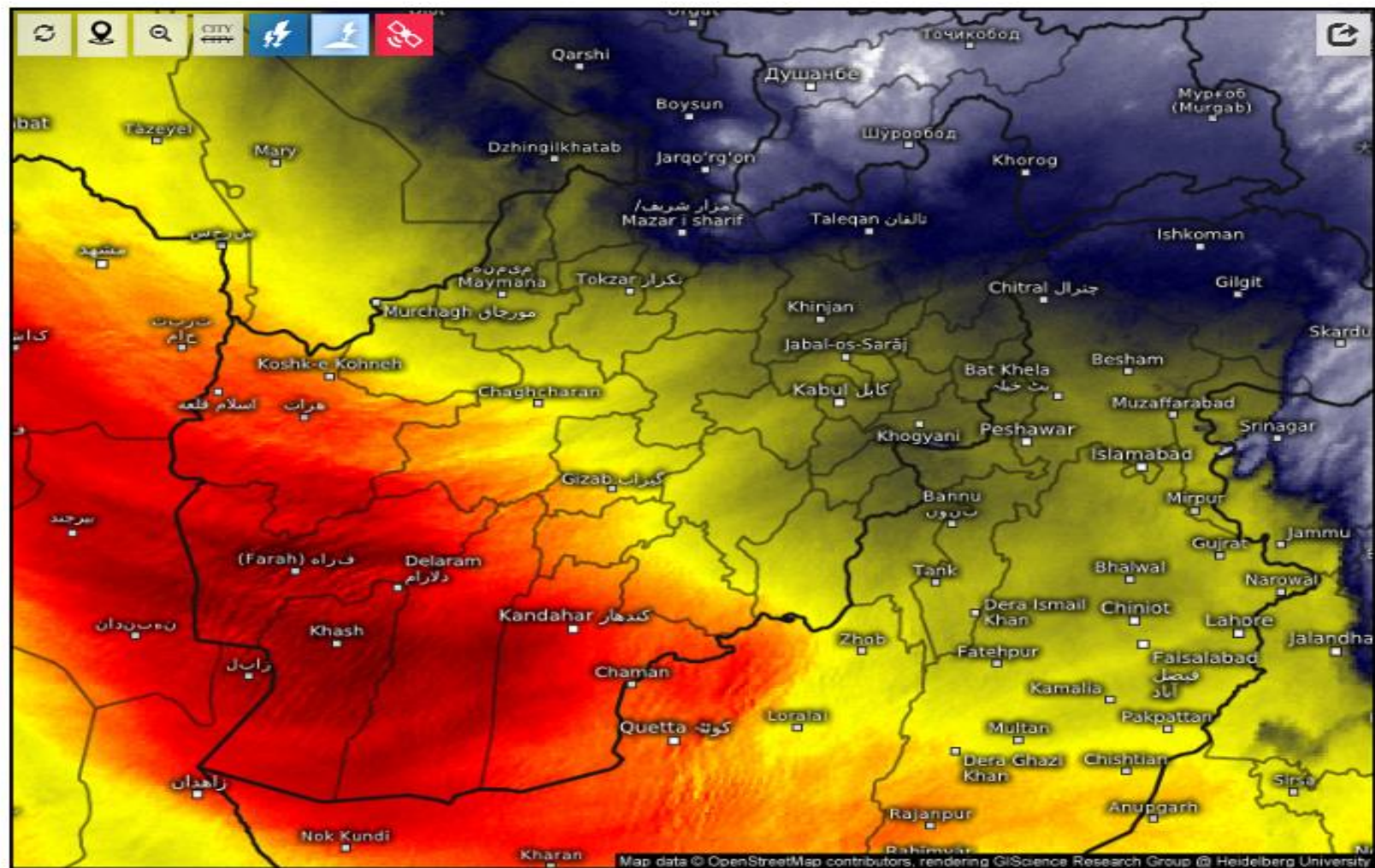
SAT : INSAT-3DR IMG  
IMG\_TIR1 10.8 um  
L1C Mercator

05-10-2025/(0245 to 0311) GMT  
05-10-2025/(0615 to 0641) IST









## Satellite Water Vapor

Sun 10/05/2025, 07:30am GMT+0430

