



Islamic Emirate of Afghanistan
Ministry of Transport & Aviation
Afghanistan meteorological Department
Forecast Division
Satellite General Management



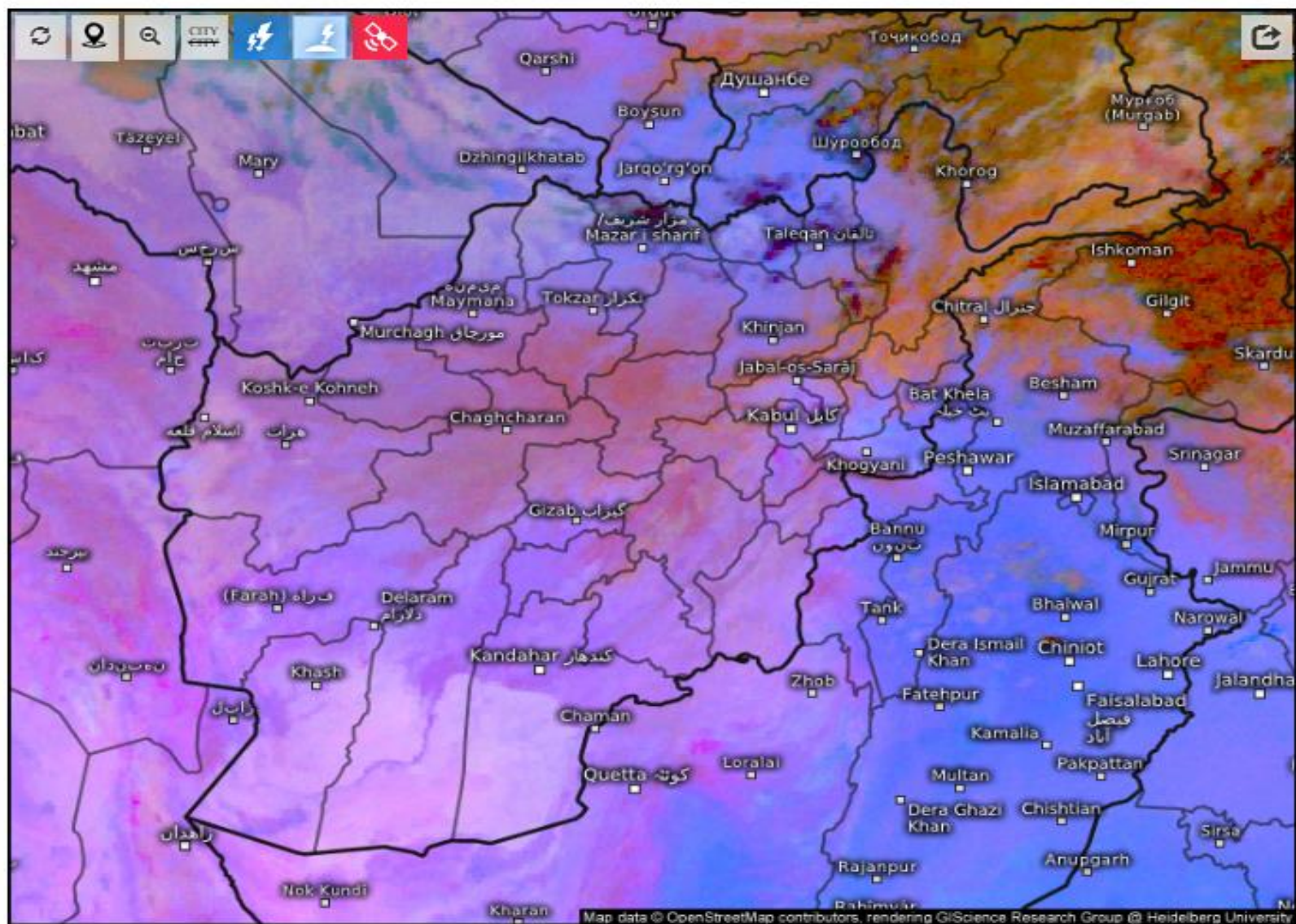
Daily reports of Satellite imagery analysis. Date & Time: 04/10/2025, 03:00 UTC

No	Region	Air Mass	Dust Storm	Thunder storm	Cloud	Fog	Water Vapor	Cyclone & Anticyclone	Jetstream	Comments
1	North	/	X	X	✓	X	✓ Weak	X	X	
2	South	/	✓	X	X	X	✓ Weak	X	X	
3	West	/	✓	X	X	X	✓ Weak	X	X	
4	East	/	X	X	✓	X	✓ Weak	X	X	
5	central	/	X	X	X	X	✓ Weak	X	X	
6	Northeast	/	X	X	✓	X	✓ Moderate	X	X	
7	Southeast	/	✓	X	X	X	✓ Weak	X	X	
8	Northwest	/	✓	X	X	X	✓ Weak	X	X	
9	Southwest	/	✓	X	X	X	✓ Weak	X	X	

Details: According to satellite imagery analysis, the southern, western, southeastern, northwestern, and southwestern areas have dust storm. The northern, eastern, and northeastern areas have weak partly cloudy. The northern, southern, western, eastern, central, southeastern, northwestern, and southwestern areas have weak water vapor. The northeastern areas have moderate water vapor.

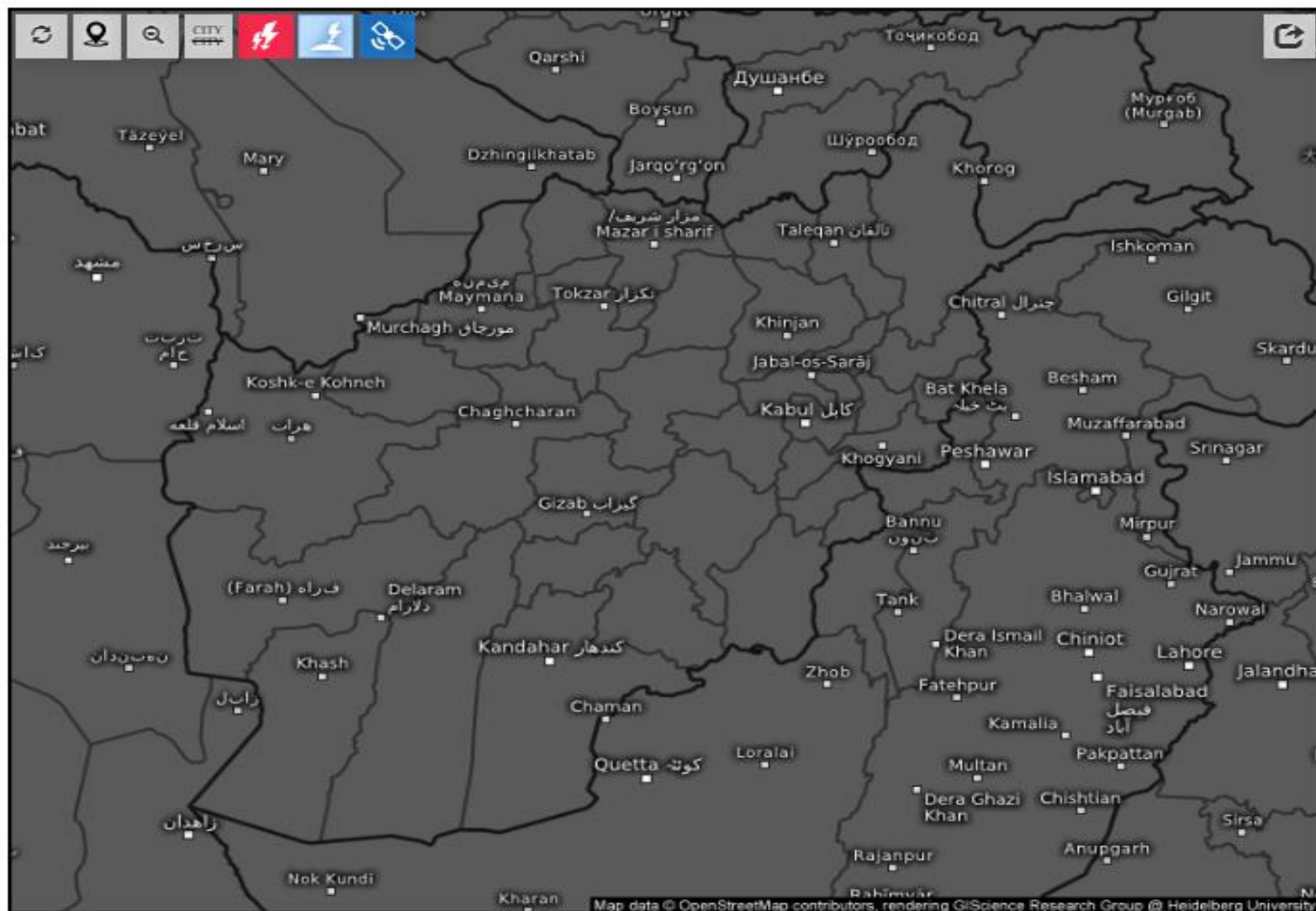
Note: X (Not existing phenomena), ✓ (exist phenomena)

- Reported by: Sayed Taher Atlas



Satellite Dust 

Sat 10/04/2025, 07:30am GMT+0430

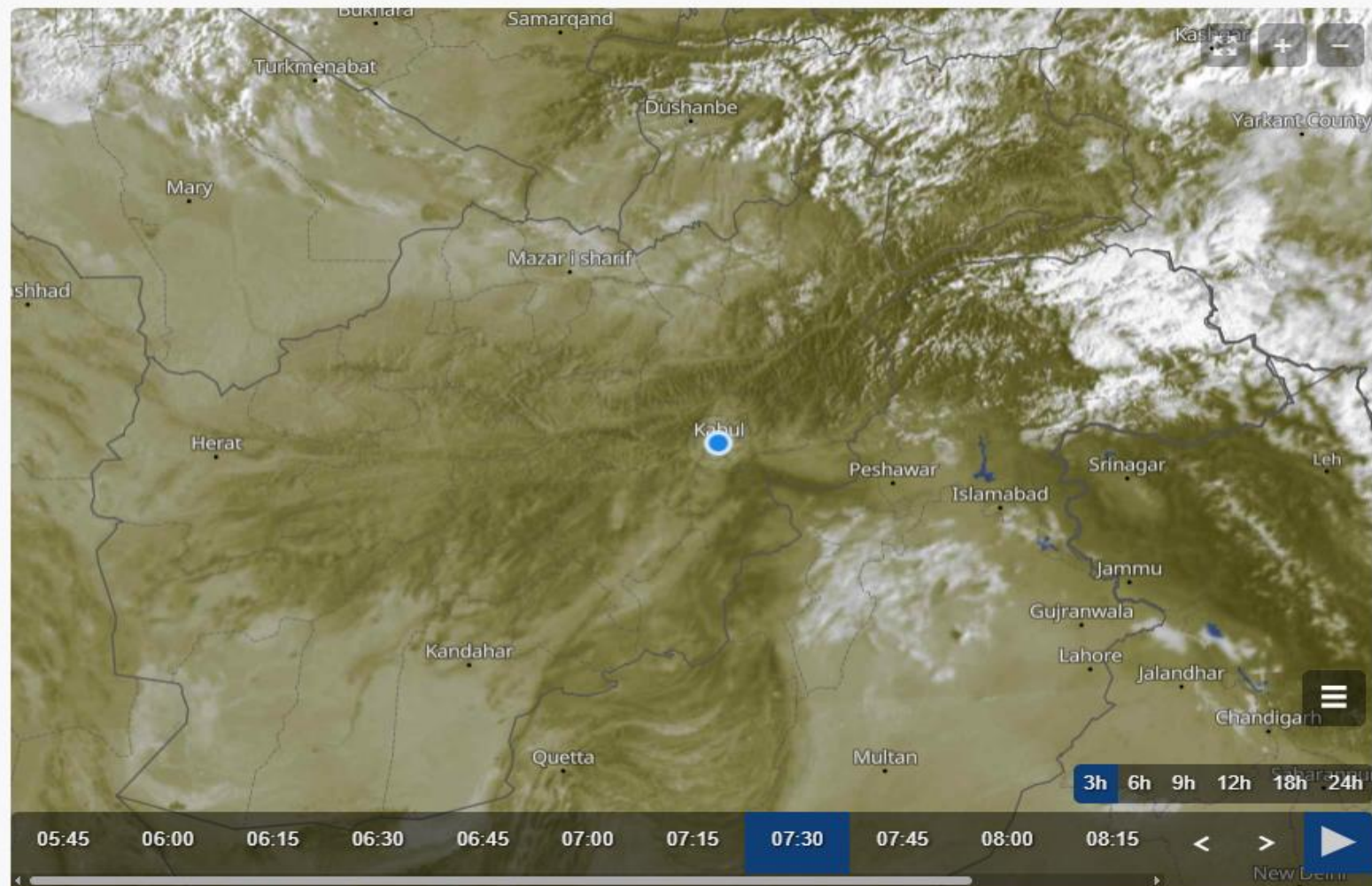


Age of lightning (minutes) 

Sat 10/04/2025, 07:30am GMT+0430




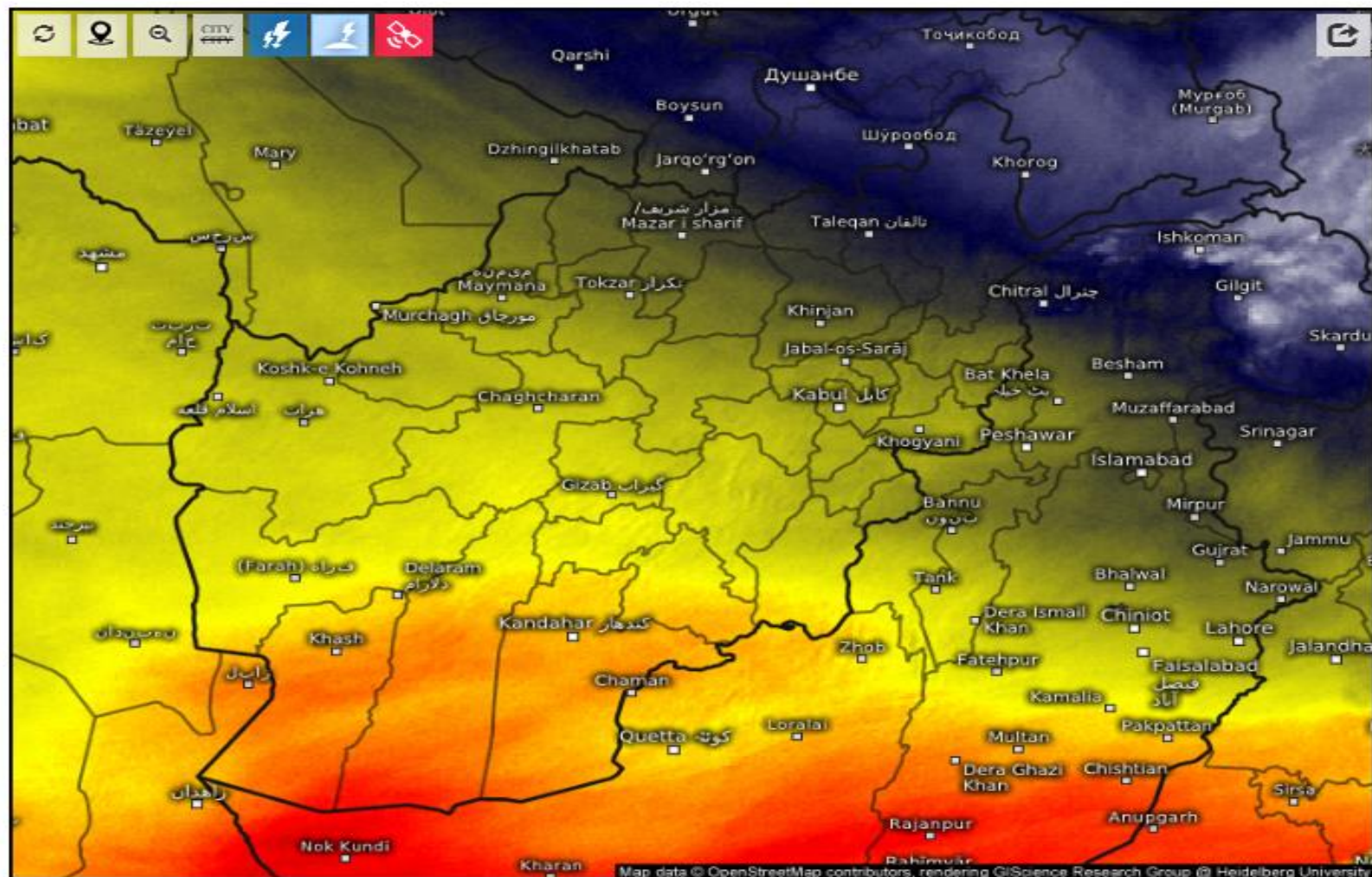
Live satellite map, Afghanistan



SAT : INSAT-3DR IMG
IMG_TIR1 10.8 um
LIC Mercator

04-10-2025/(0315 to 0342) GMT
04-10-2025/(0845 to 0912) IST





Satellite Water Vapor

Sat 10/04/2025, 07:30am GMT+0430

