




Islamic Emirate of Afghanistan
Ministry of Transport & Aviation
Afghanistan meteorological Department
Forecast Division
Satellite General Management



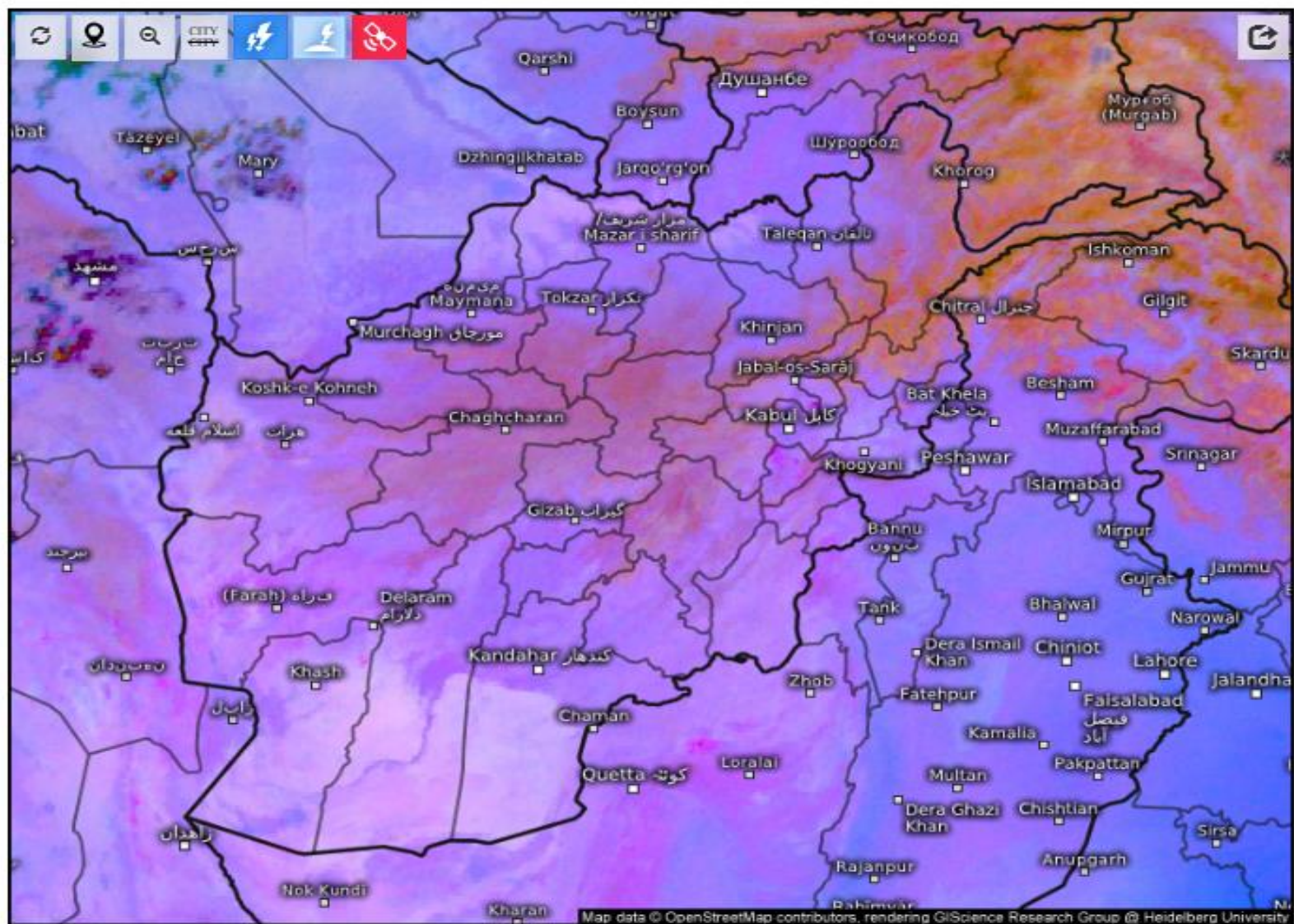
Daily reports of Satellite imagery analysis. Date & Time: 28/09/2025, 03:00 UTC

No	Region	Air Mass	Dust Storm	Thunder storm	Cloud	Fog	Water Vapor	Cyclone & Anticyclone	Jetstream	Comments
1	North	/	✓	X	X	X	✓ Weak	X	X	
2	South	/	✓	X	X	X	✓ Weak	X	X	
3	West	/	✓	X	X	X	✓ Weak	X	X	
4	East	/	X	X	X	X	✓ Weak	X	X	
5	central	/	X	X	X	X	✓ Weak	X	X	
6	Northeast	/	X	X	X	X	✓ Weak	X	X	
7	Southeast	/	✓	X	X	X	✓ Weak	X	X	
8	Northwest	/	✓	X	X	X	✓ Weak	X	X	
9	Southwest	/	X	X	X	X	✓ Weak	X	X	

Details: According to satellite imagery analysis, the northern, southern, western, southeastern, and northwestern areas have dust storm. The northern, southern, western, eastern, central, northeastern, southeastern, northwestern, and southwestern areas have weak water vapor.

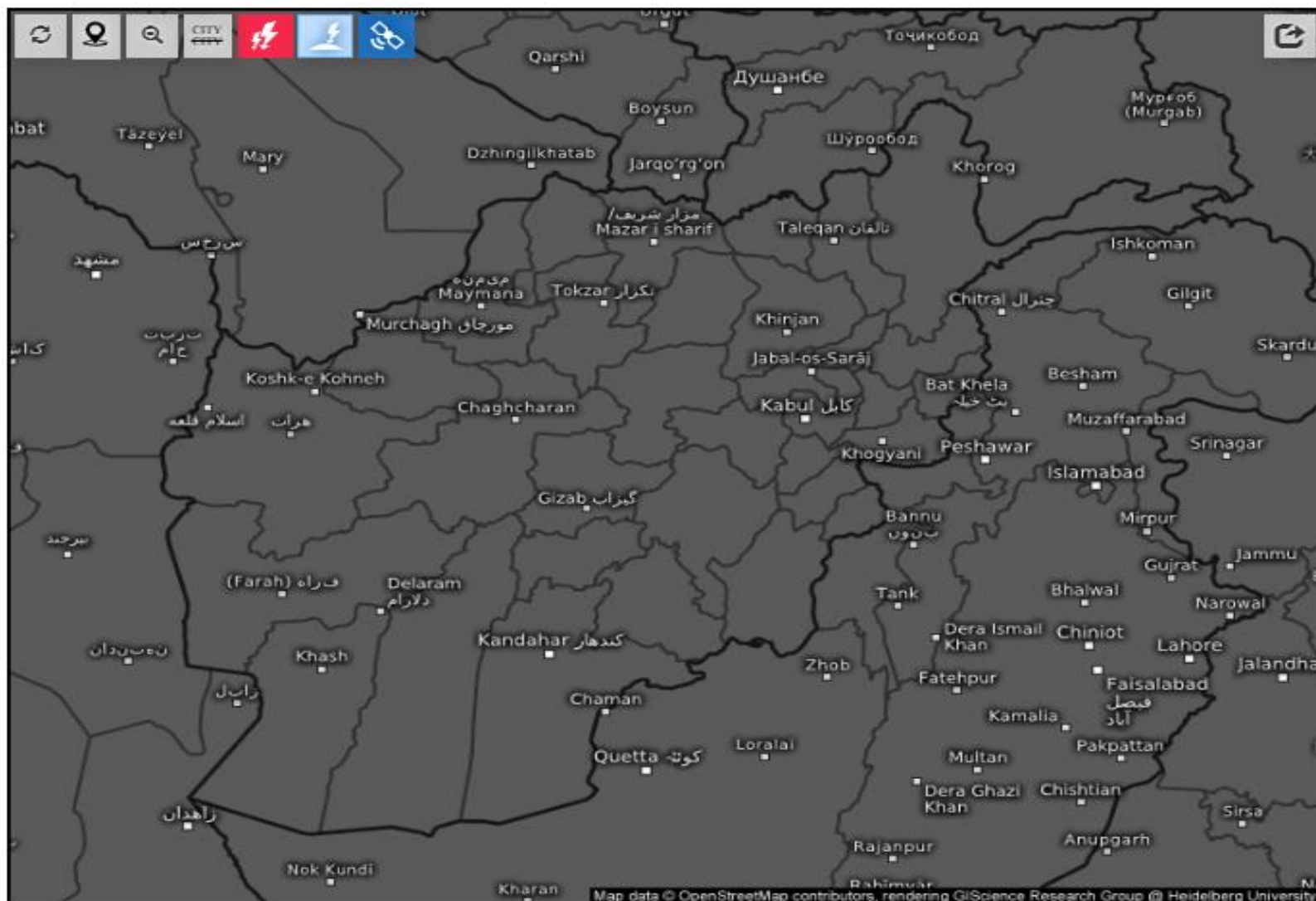
Note: X (Not existing phenomena), v (exist phenomena)

- Reported by: Sayed Taher Atlas



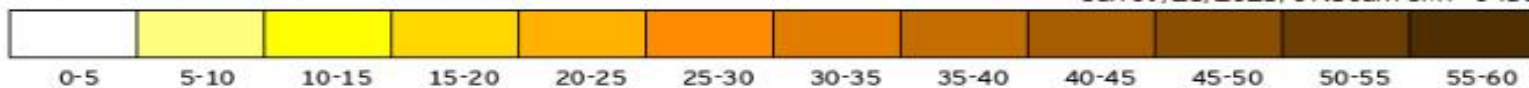
Satellite Dust 

Sun 09/28/2025, 07:30am GMT+0430

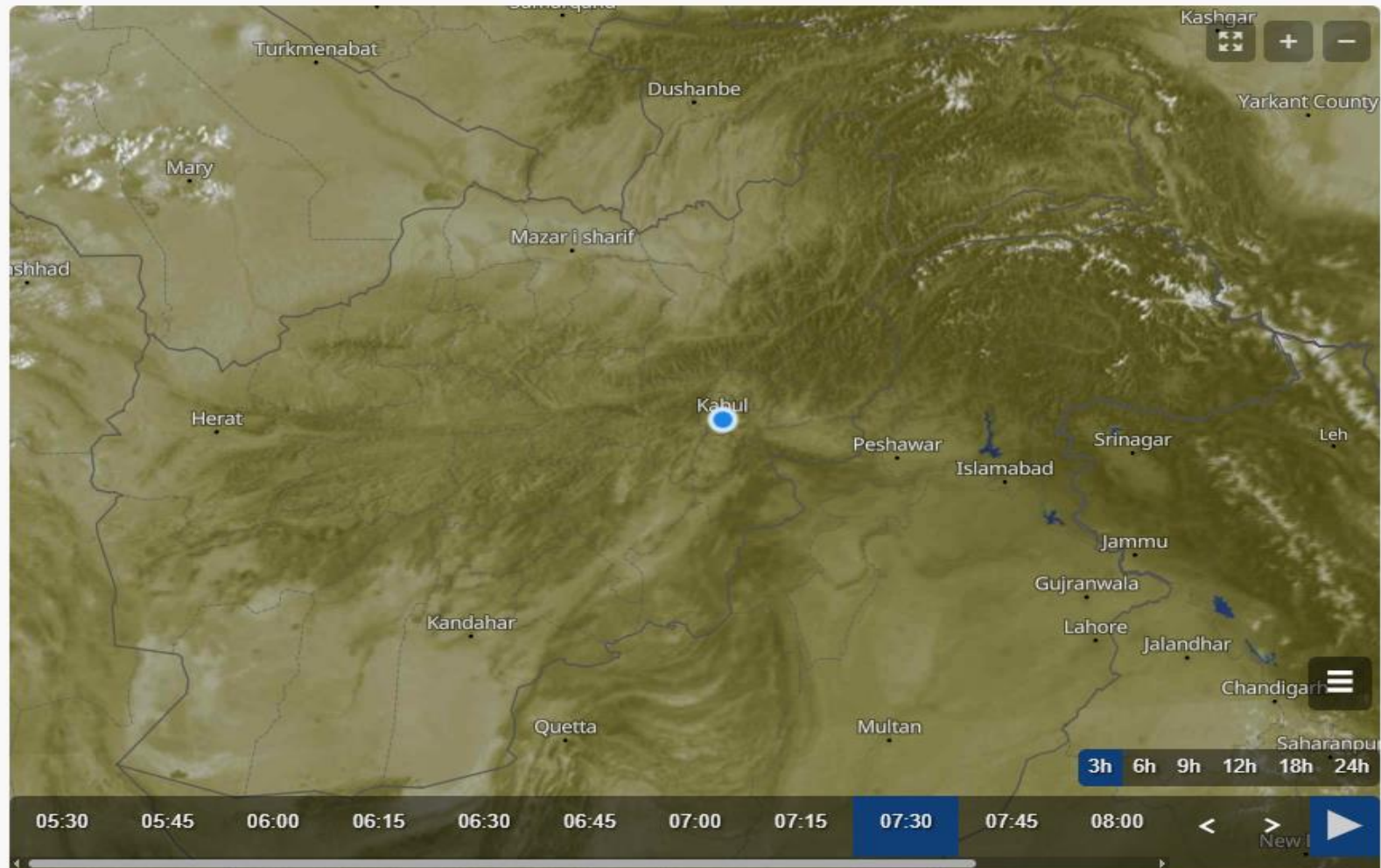


Age of lightning (minutes) 

Sun 09/28/2025, 07:30am GMT+0430

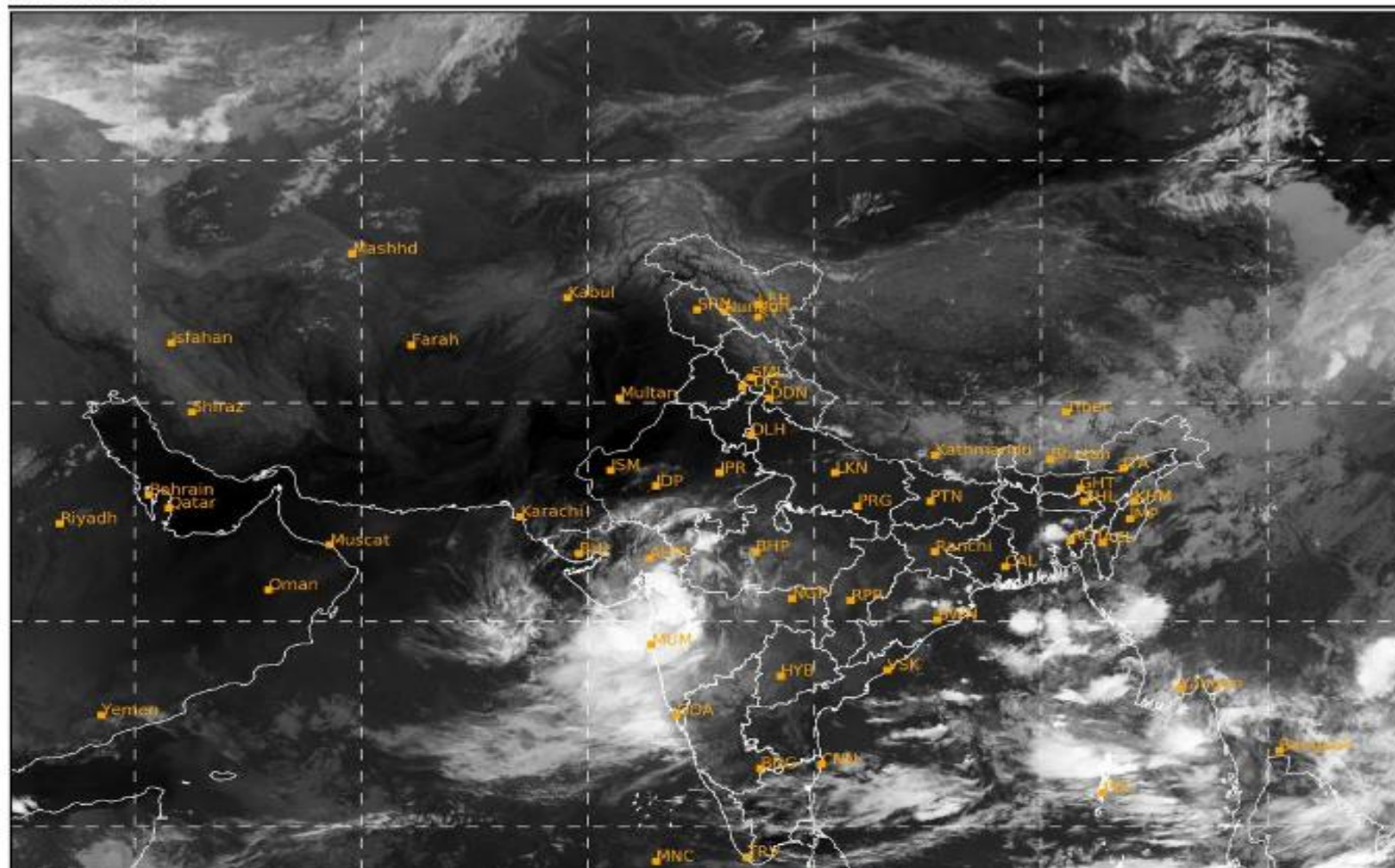


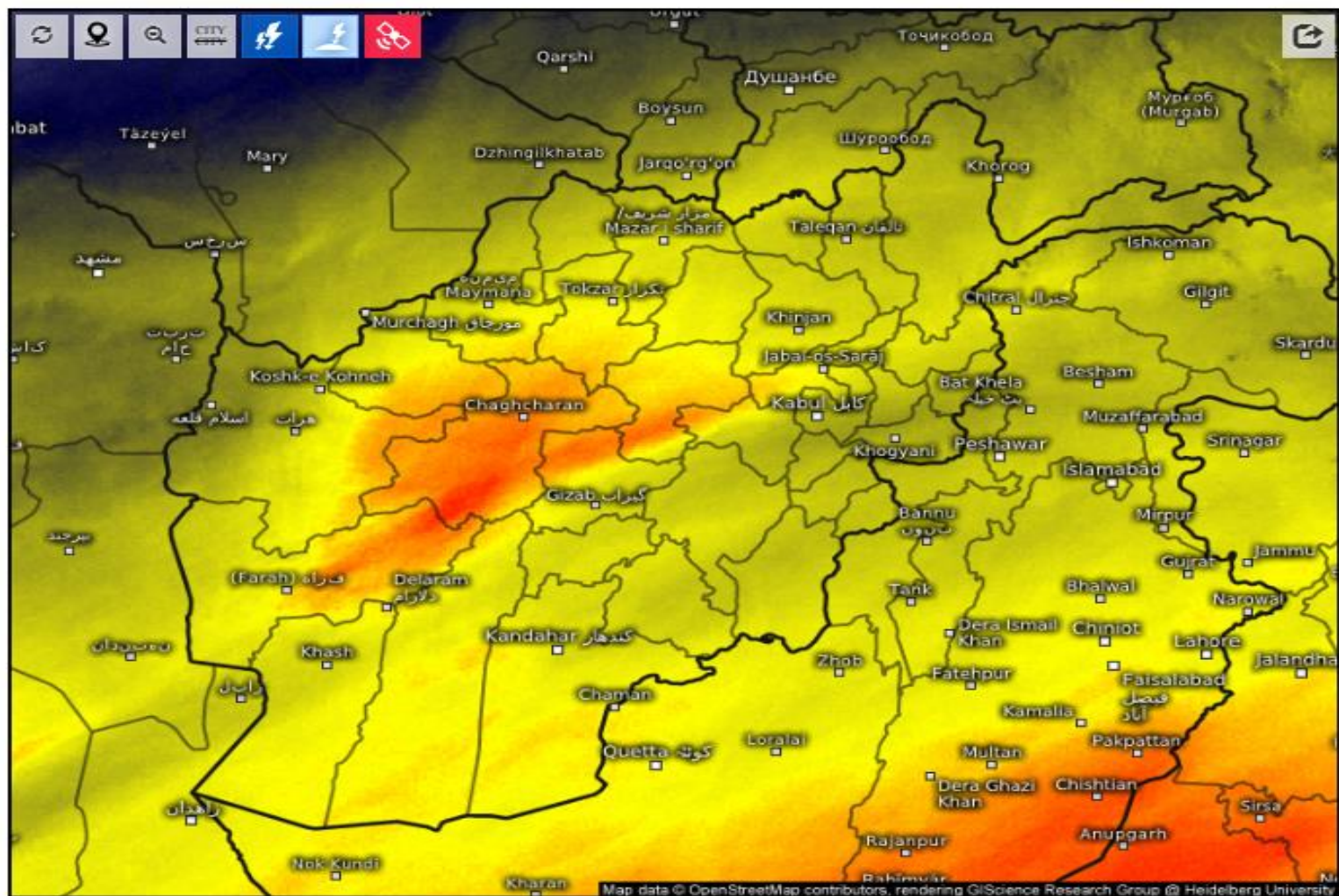
Live satellite map, Afghanistan



SAT : INSAT-3DR IMG
IMG_TIR1 10.8 um
L1C Mercator

28-09-2025/(0315 to 0341) GMT
28-09-2025/(0845 to 0911) IST





Satellite Water Vapor

Sun 09/28/2025, 07:30am GMT+0430

