



Islamic Emirate of Afghanistan  
Ministry of Transport & Aviation  
Afghanistan meteorological Department  
Forecast Division  
Satellite General Management



Daily reports of Satellite imagery analysis. Date & Time: 10/09/2025, 03:00 UTC

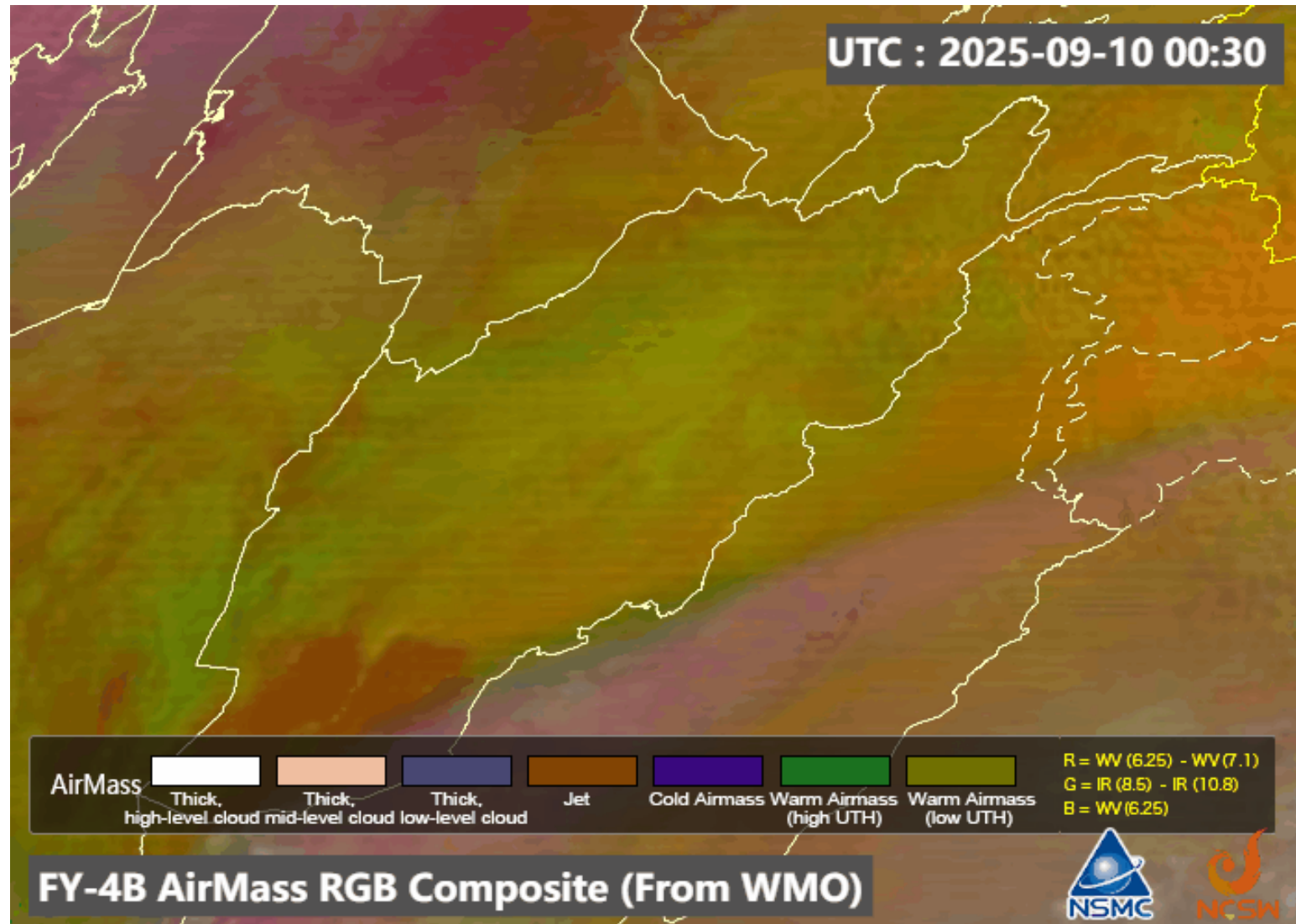
No	Region	Air Mass	Dust Storm	Thunder storm	Cloud	Fog	Water Vapor	Cyclone & Anticyclone	Jetstream	Comments
1	North	✓	X	X	X	X	✓ Dry	X	X	
2	South	✓	✓	X	X	X	✓ Dry	X	X	
3	West	✓	✓	X	X	X	✓ Dry	X	X	
4	East	✓	X	X	X	X	✓ Dry	X	X	
5	central	✓	X	X	X	X	✓ Dry	X	X	
6	Northeast	✓	X	X	X	X	✓ Dry	X	X	
7	Southeast	✓	✓	X	X	X	✓ Dry	X	X	
8	Northwest	✓	✓	X	X	X	✓ Dry	X	X	
9	Southwest	✓	✓	X	X	X	✓ Dry	X	X	

**Details:** According to satellite imagery analysis, the northern, southern, western, eastern, central, northeastern, southeastern, northwestern, and southwestern areas have warm air mass with high UTH. The southern, western, southeastern, northwestern, and southwestern areas have dust storm. The northern, southern, western, eastern, central, northeastern, southeastern, northwestern, and southwestern areas are dry.

**Note:** X (Not existing phenomena), ✓ (exist phenomena)

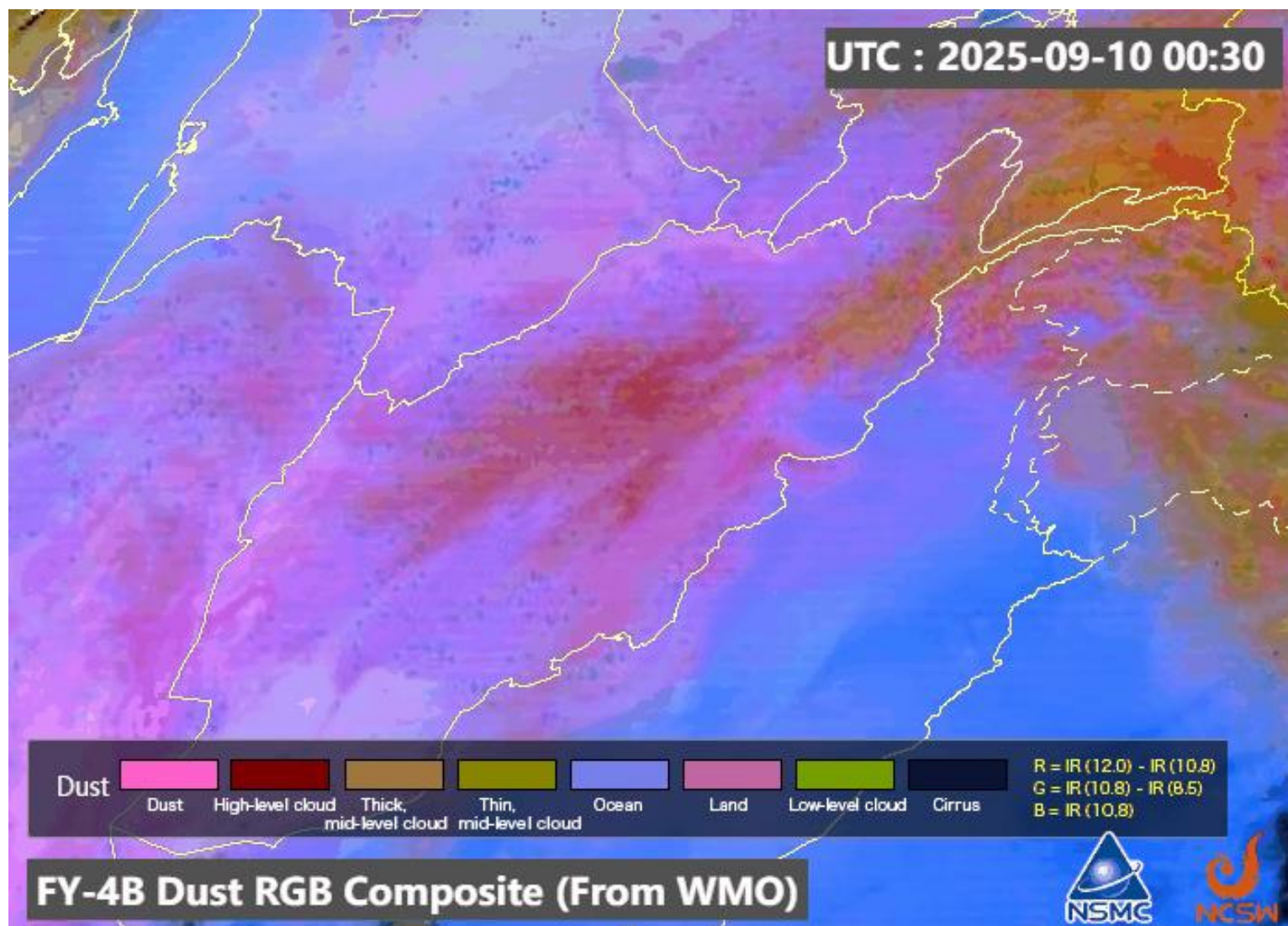
- Reported by: Sayed Taher Atlas

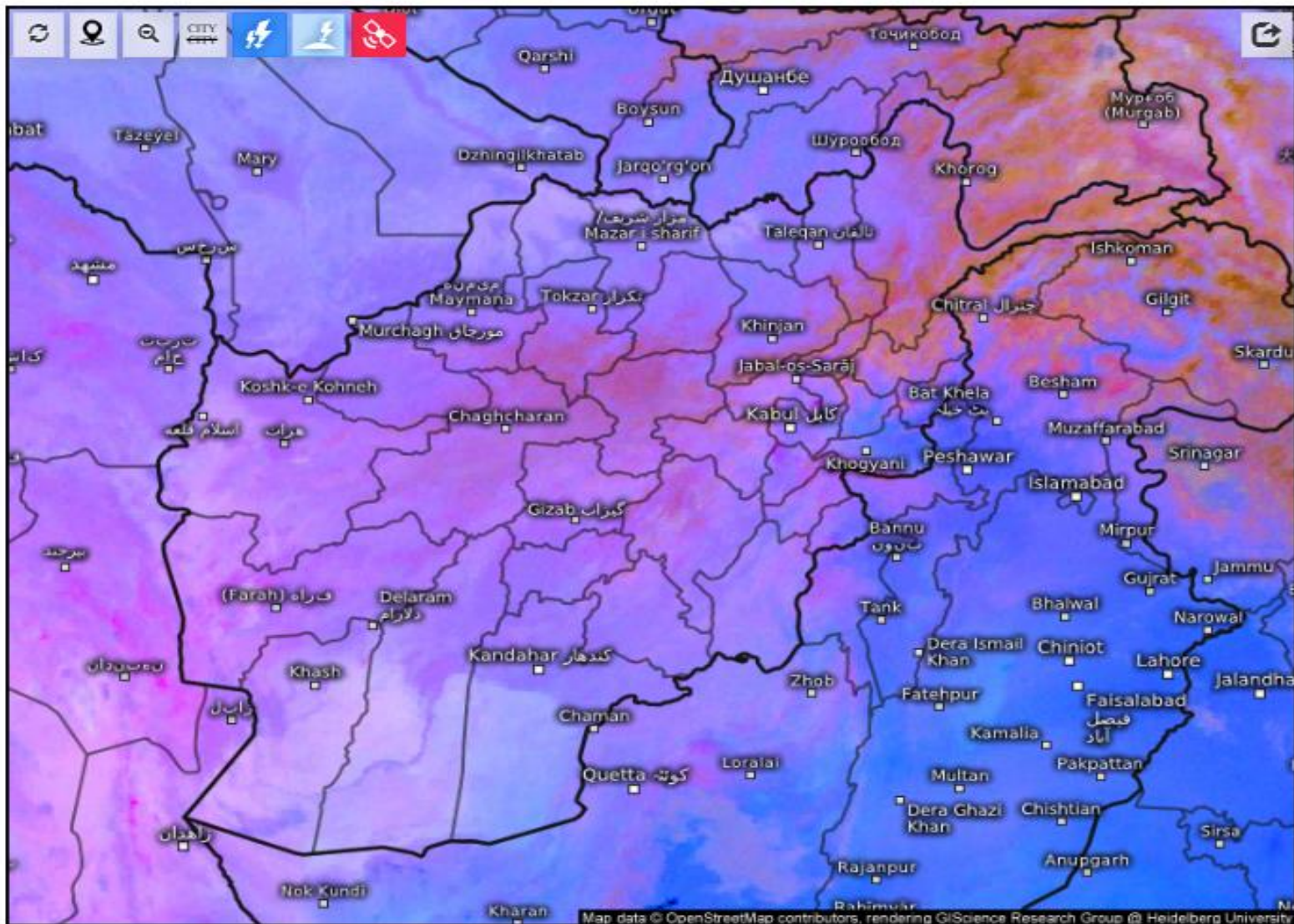
UTC : 2025-09-10 00:30



**FY-4B AirMass RGB Composite (From WMO)**

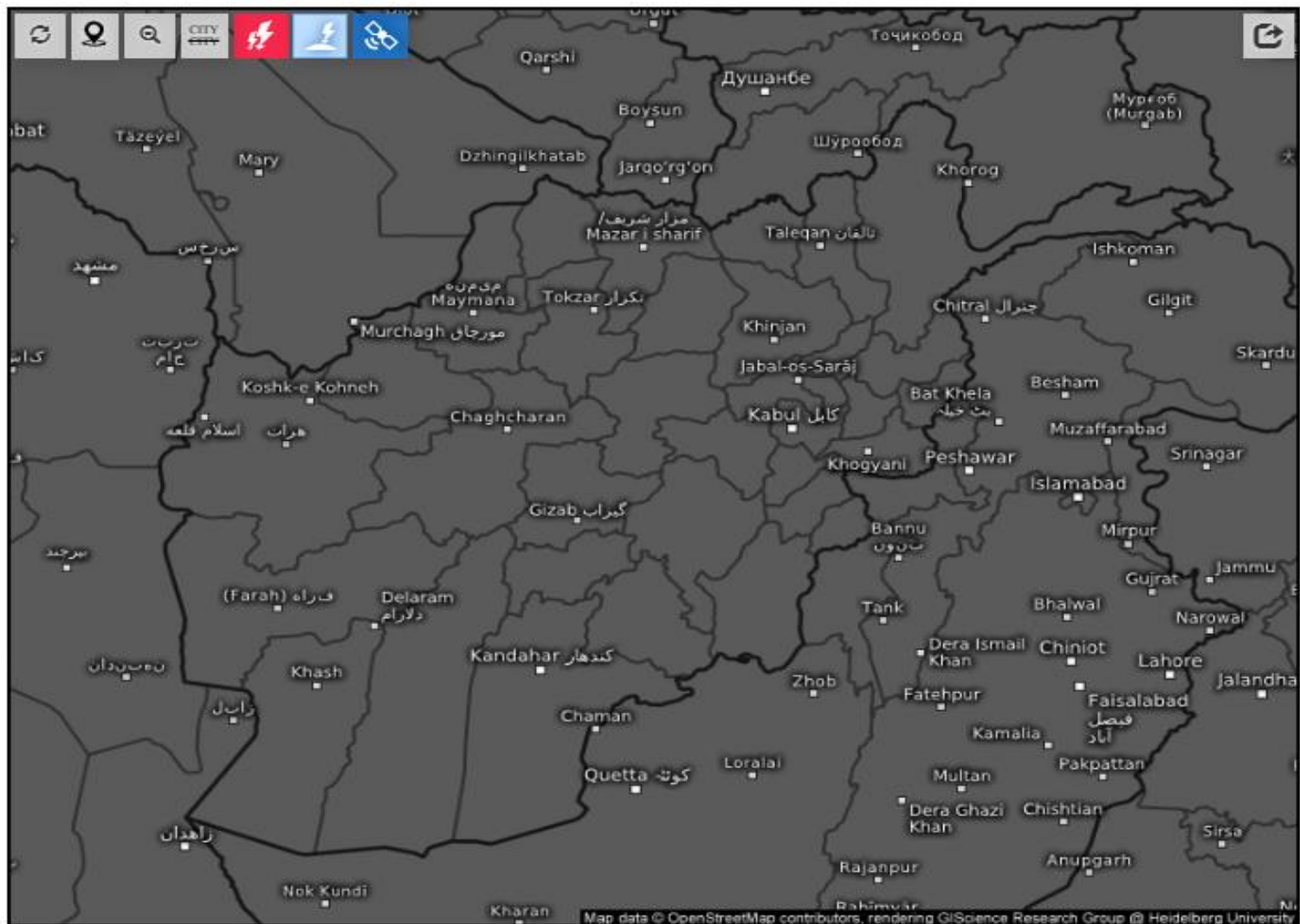
UTC : 2025-09-10 00:30





Satellite Dust 

Wed 09/10/2025, 07:30am GMT+0430



Age of lightning (minutes) 

Wed 09/10/2025, 07:30am GMT+0430

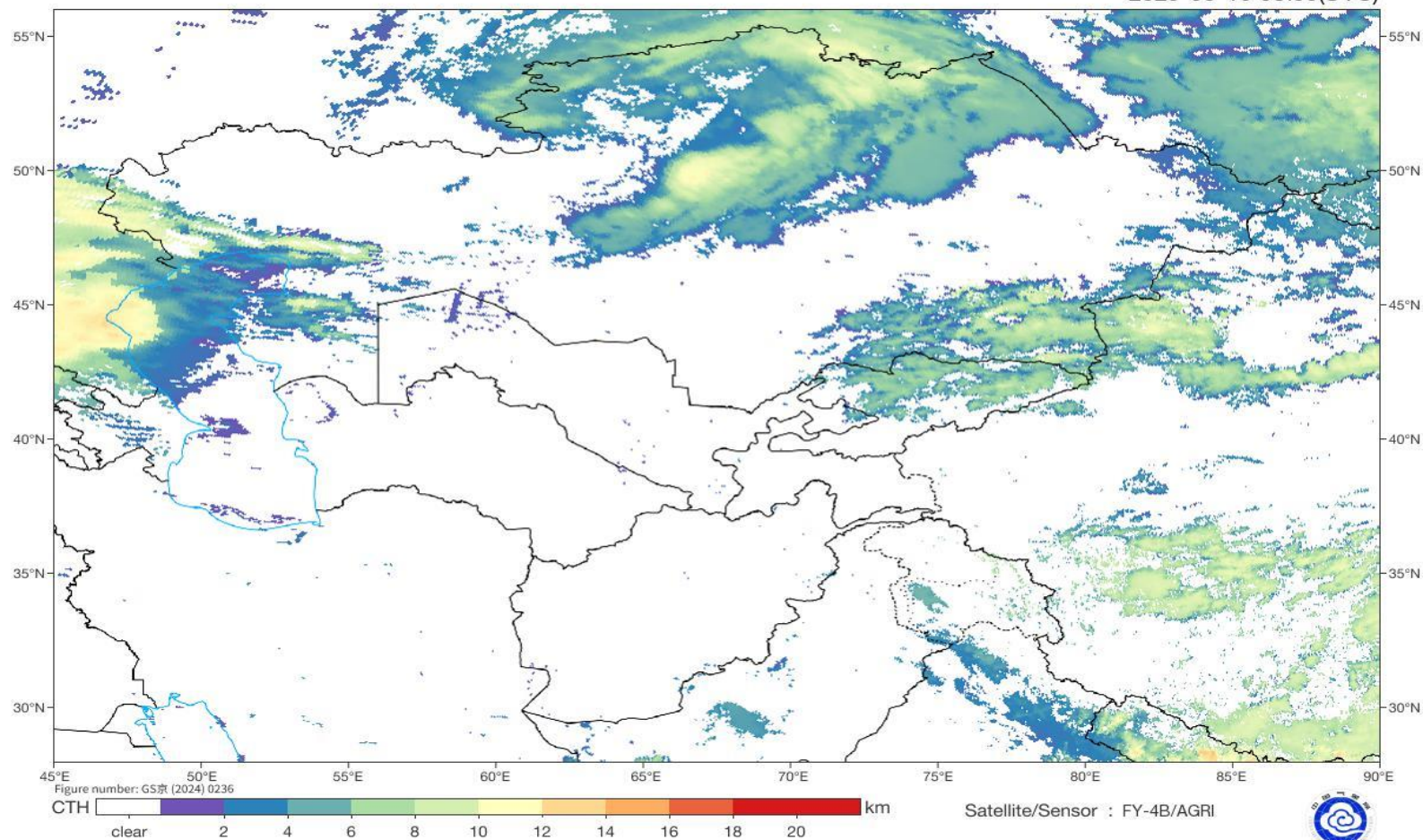


## Live satellite map, Afghanistan



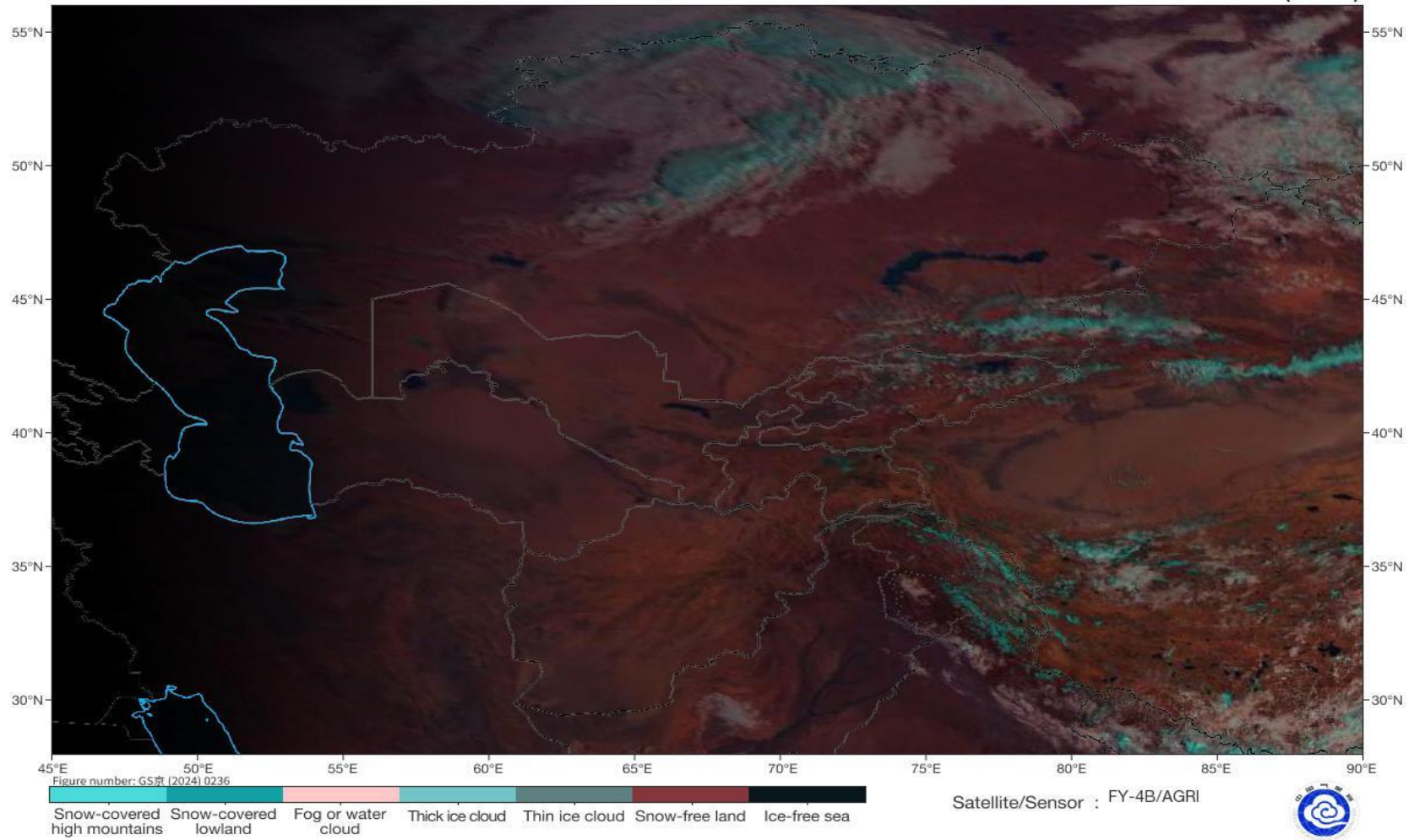
# Cloud Top Height

2025-09-10 03:00(UTC)

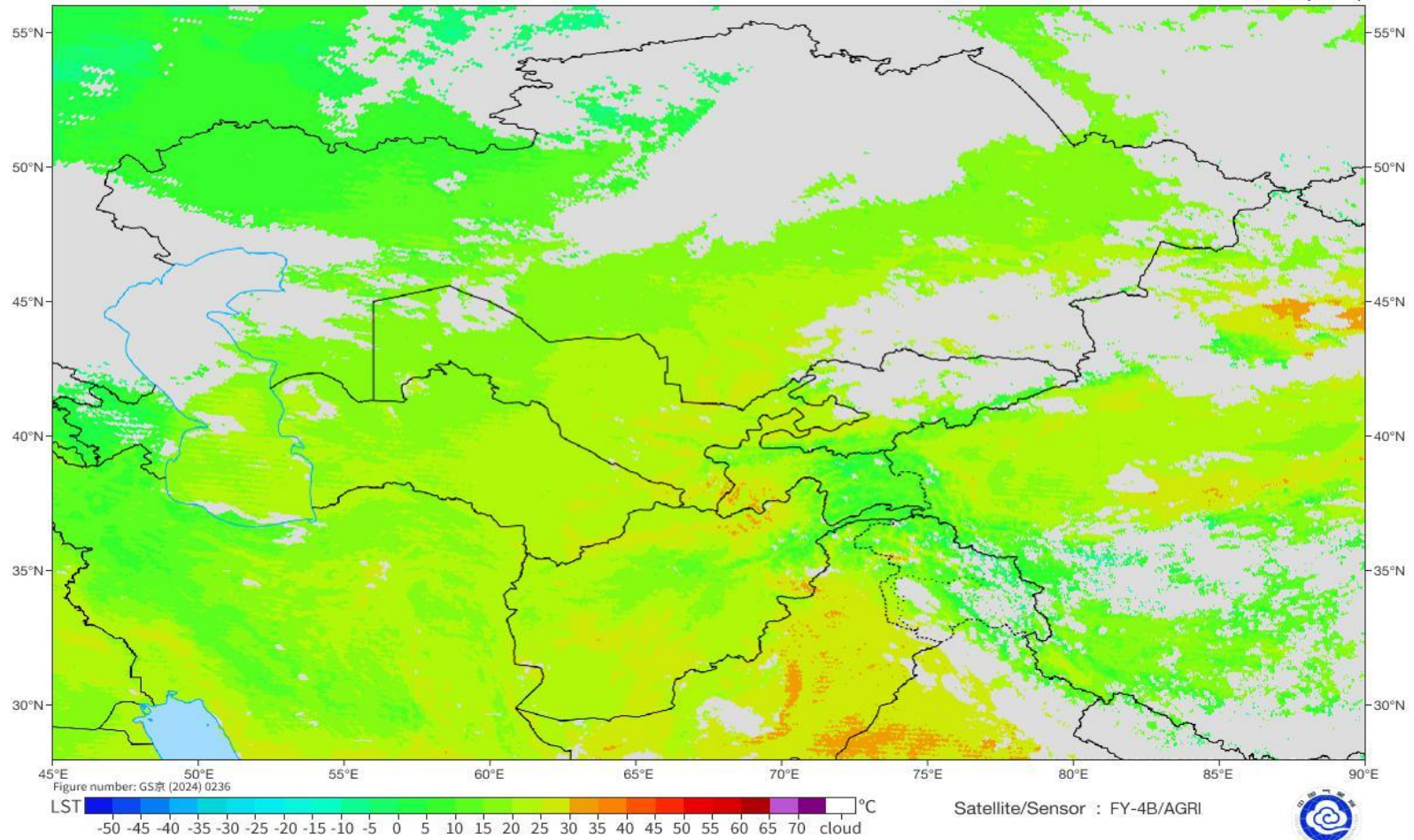


# Fog Identification

2025-09-10 03:00(UTC)

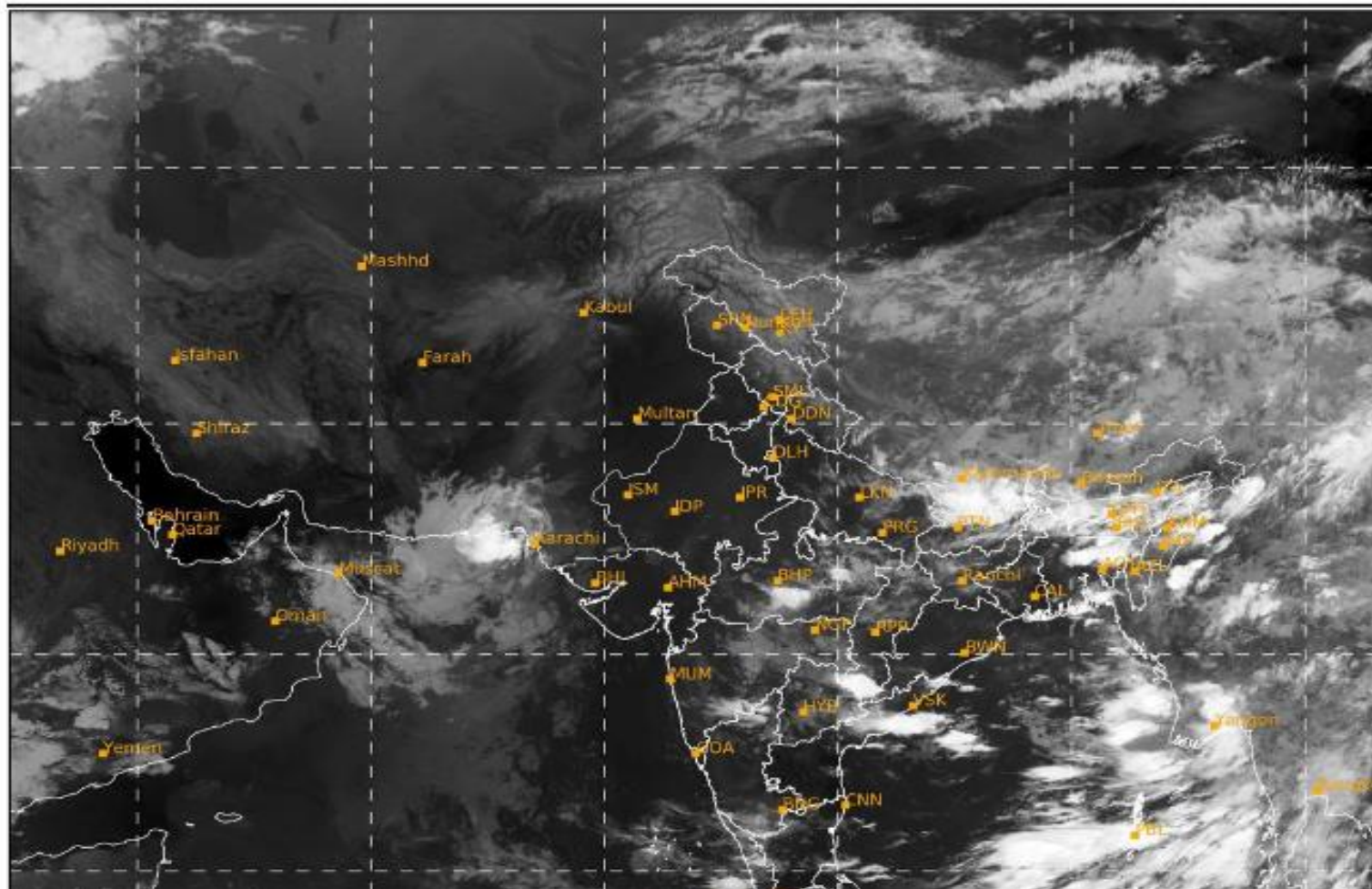


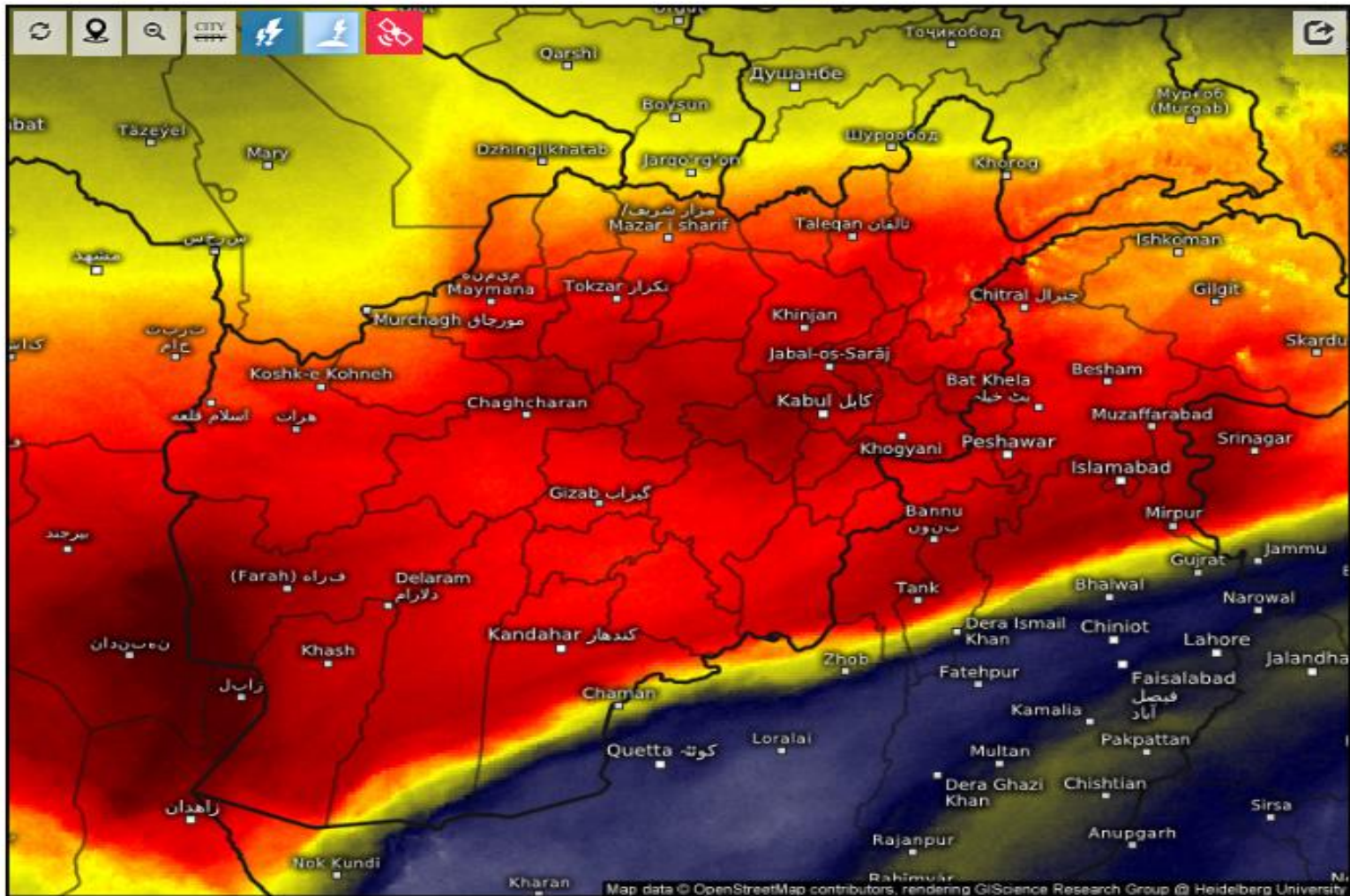
2025-09-10 03:00(UTC)



SAT : INSAT-3DR IMG  
IMG\_TIR1 10.8 um  
LIC Mercator

10-09-2025/(0215 to 0242) GMT  
10-09-2025/(0745 to 0812) IST





## Satellite Water Vapor

Wed 09/10/2025, 07:30am GMT+0430

