



**Islamic Emirate of Afghanistan**  
**Ministry of Transport & Aviation**  
**Afghanistan meteorological Department**  
**Forecast Division**  
**Satellite General Management**



Daily reports of Satellite imagery analysis. Date & Time: 29/09/2025, 09:00 UTC

No	Region	Air Mass	Dust Storm	Thunder storm	Cloud	Fog	Water Vapor	Cyclone & Anticyclone	Jetstream	Comments
1	North	X	X	X	X	X	√ weak	X	X	
2	South	X	✓	X	X	X	√ dry	X	X	
3	West	X	✓	X	X	X	√ dry	X	X	
4	East	X	X	X	✓	X	√ weak	X	X	
5	central	X	✓	X	X	X	√ weak	X	X	
6	Northeast	X	✓	X	X	X	√ weak	X	X	
7	Southeast	X	✓	X	X	X	√ dry	X	X	
8	Northwest	X	X	X	X	X	√ weak	X	X	
9	Southwest	X	✓	X	X	X	√ dry	X	X	

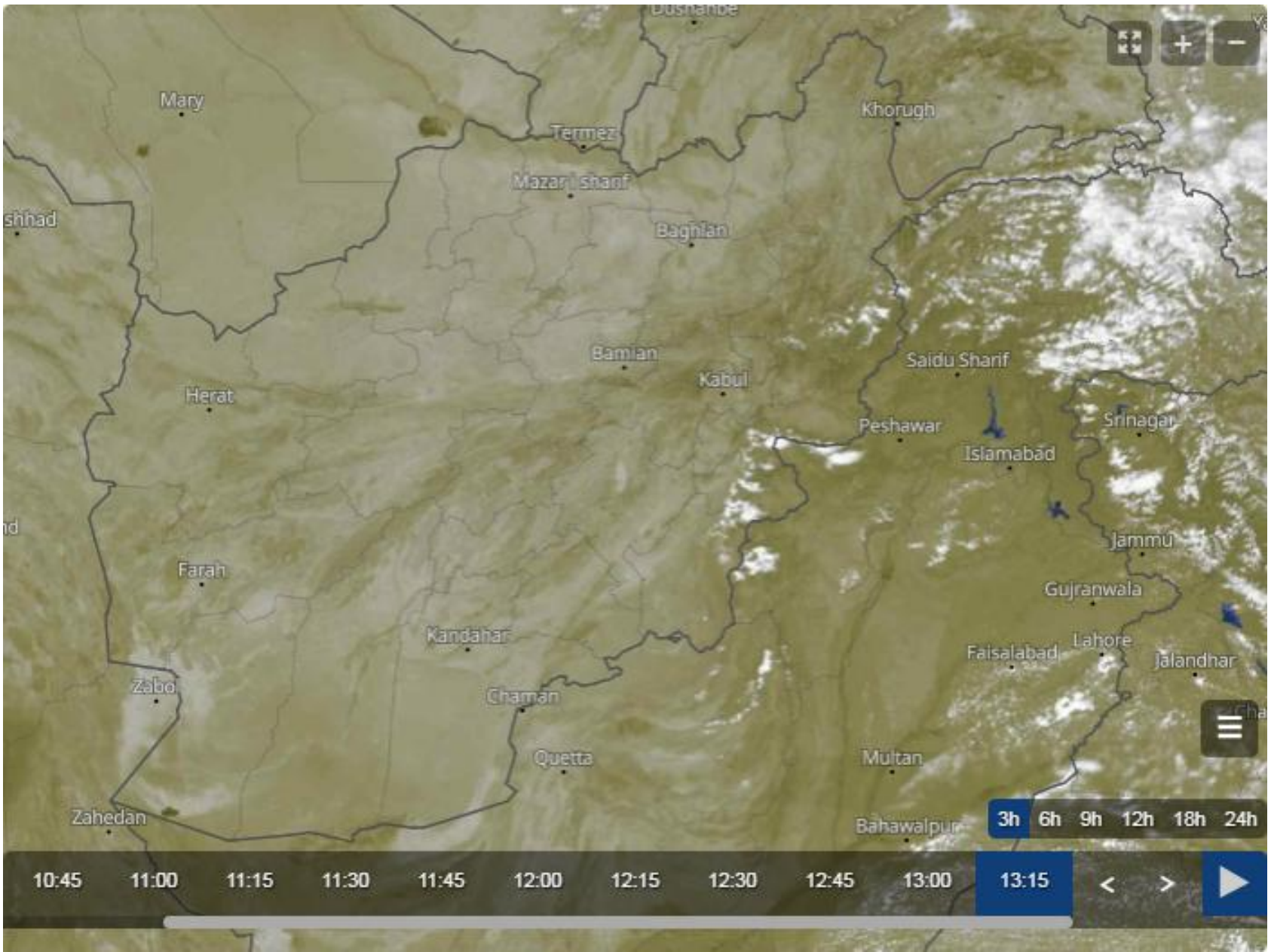
**Details:** according to satellite imagery analysis southern, western, central, northeastern, southeastern and southwestern areas have weak dust. The eastern area has partly cloudy sky. The northern, eastern, central, northeastern and northwestern areas have weak water vapor the southern, western, southeastern and southwestern areas are dry.

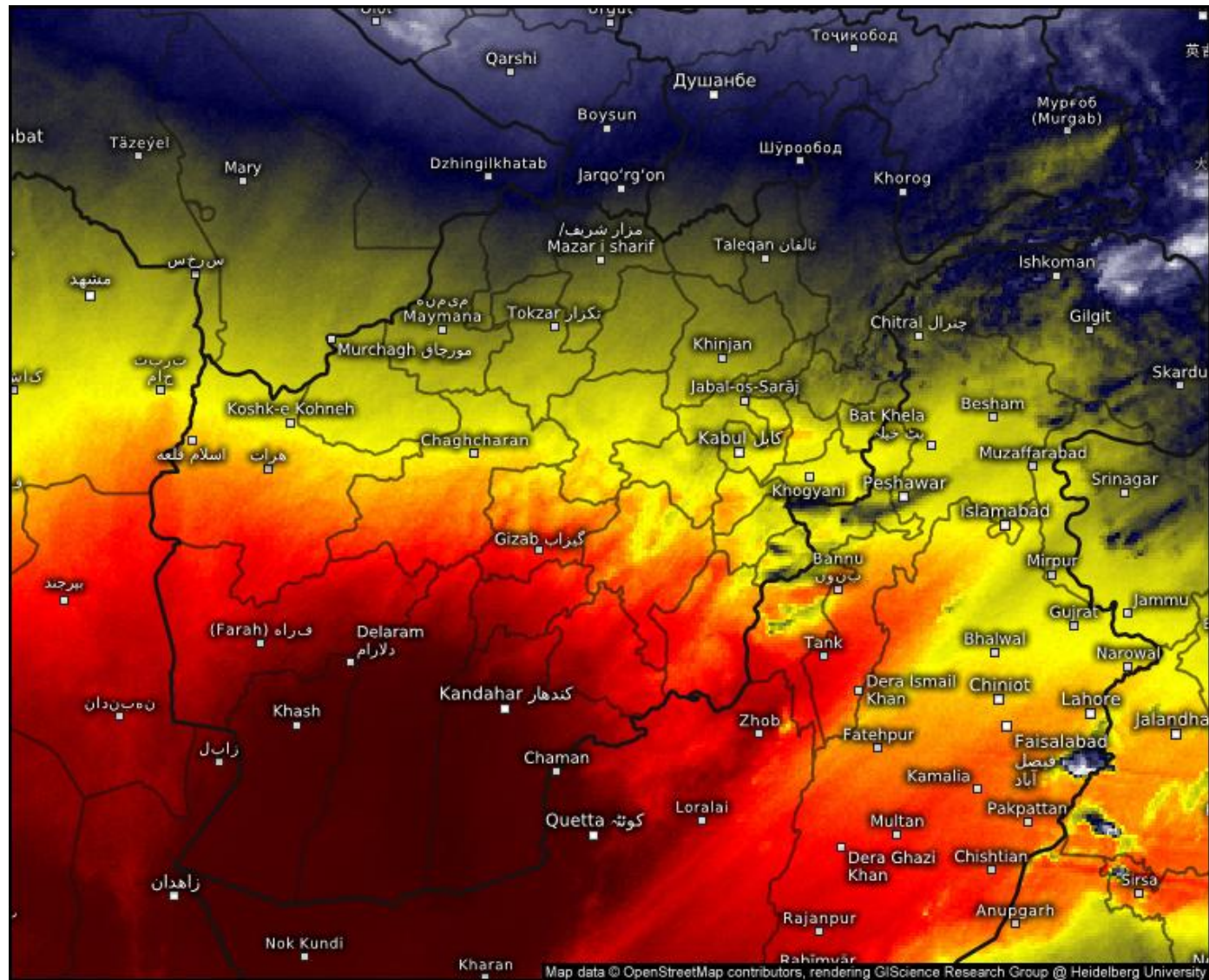
**Note:** X (Not existing phenomena), √ (exist phenomena)

Reported by: Mohammad Jawed Moradi



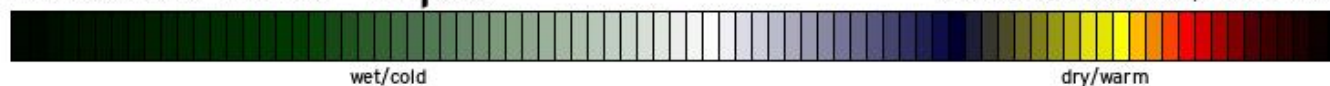






## Satellite Water Vapor

Mon 09/29/2025, 01:30pm GMT+0430



© Kachelmann GmbH - Download for private use only!

Sharing: Please get the pic's permalink from share button top right  
Afghanistan

meteologix.com

Satellite data: EUMETSAT



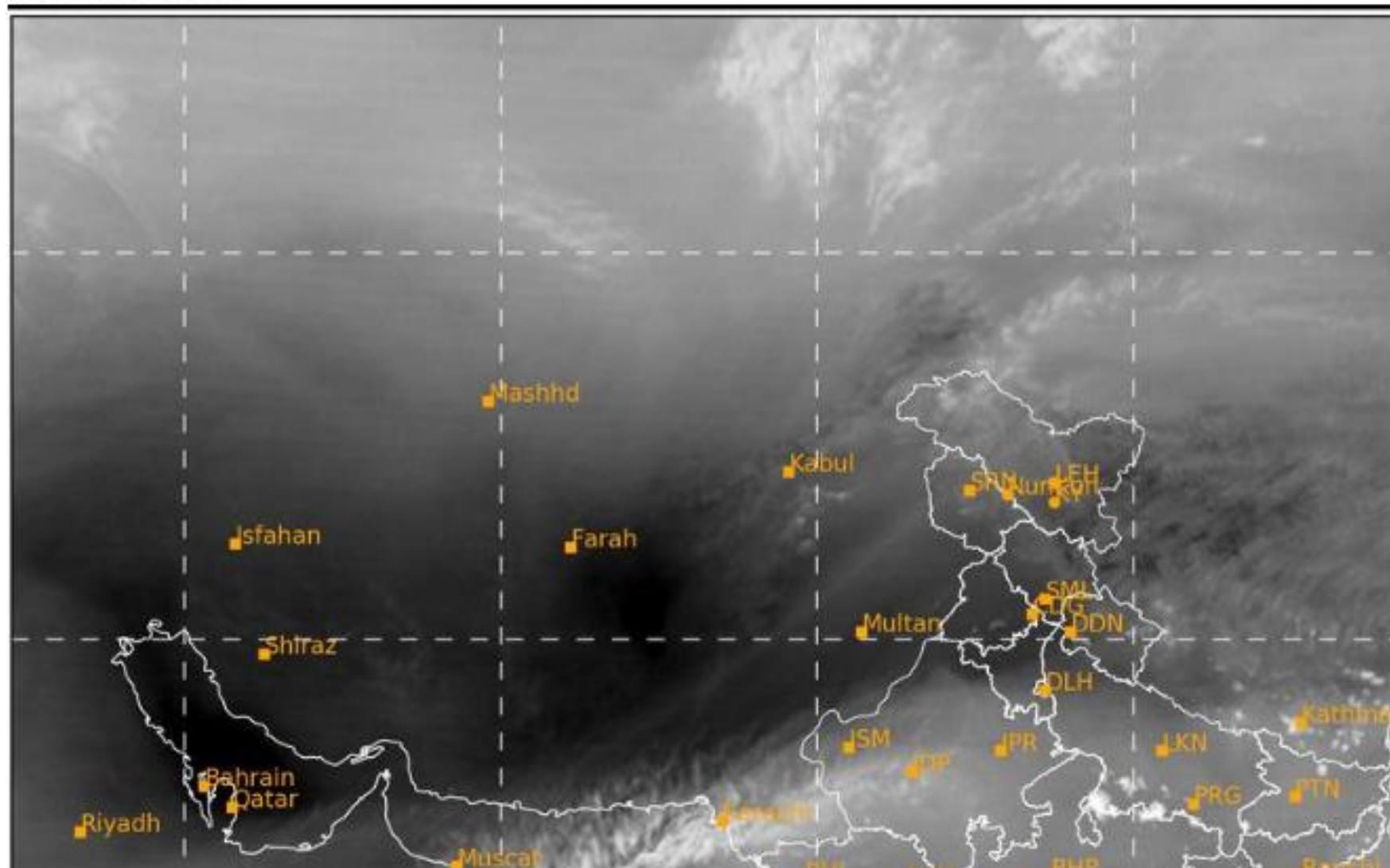
SAT : INSAT-3DR IMG

IMG\_WV 6.8 um

L1C Mercator

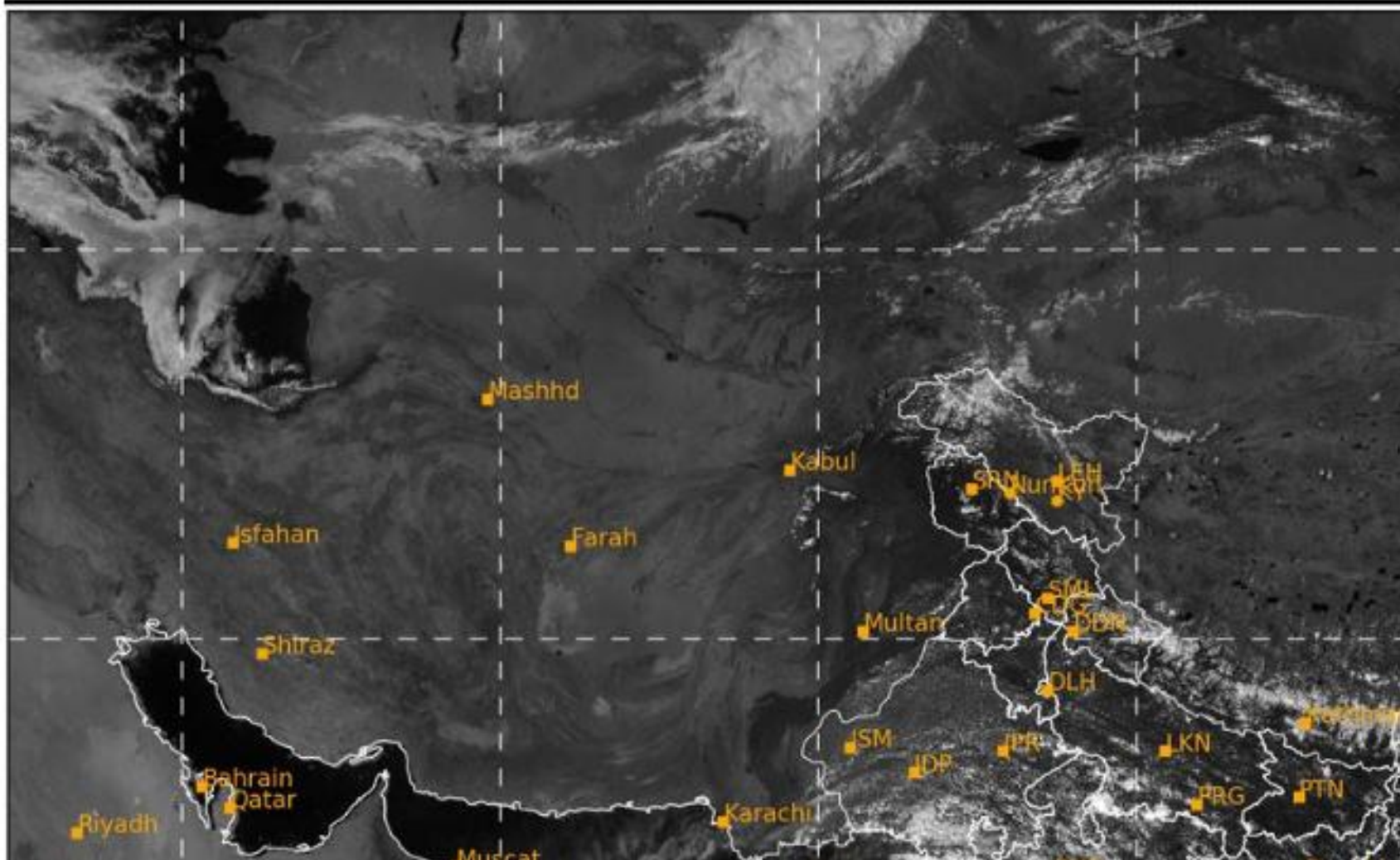
29-09-2025/(0745 to 0812) GMT

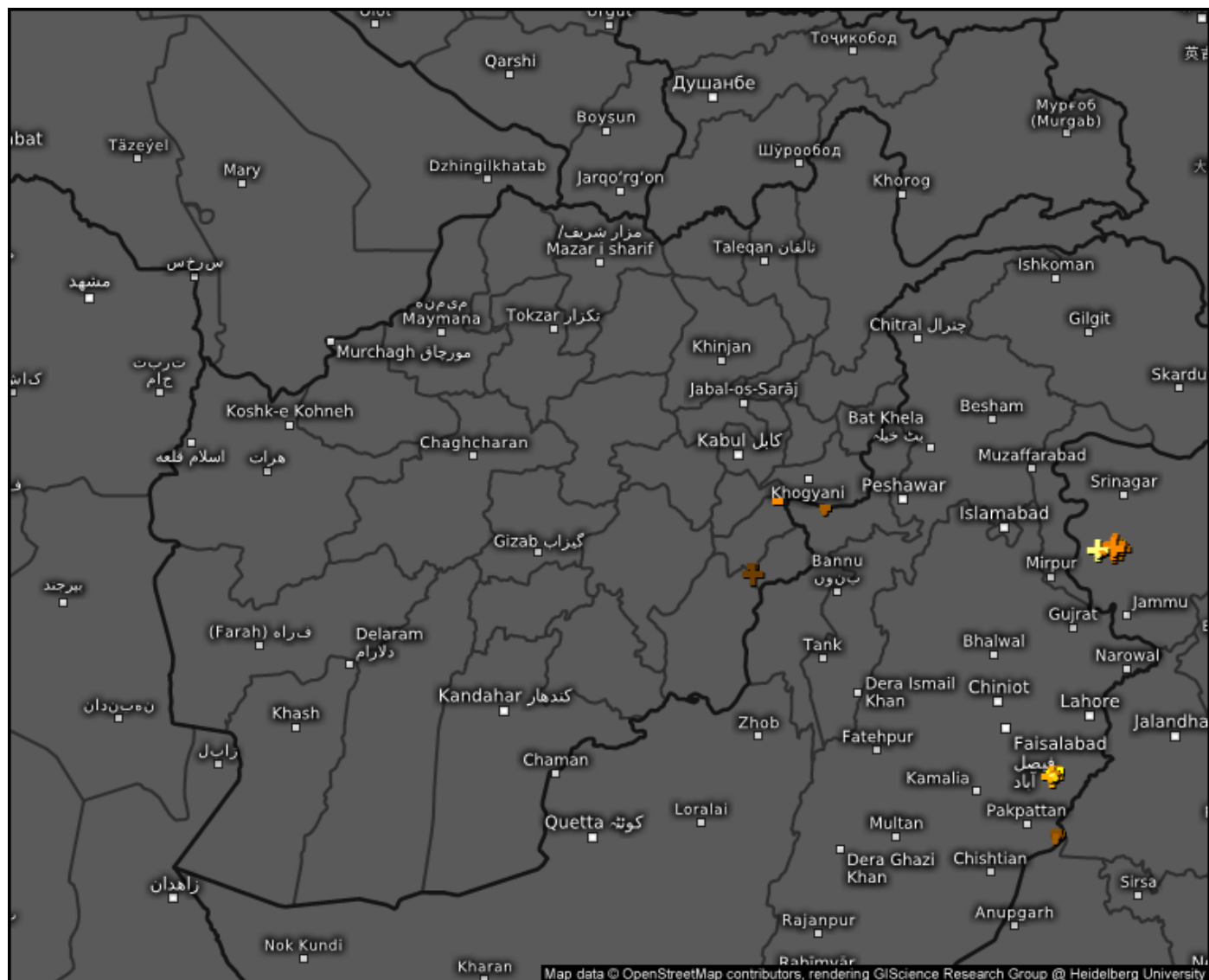
29-09-2025/(1315 to 1342) IST



SAT : INSAT-3DR IMG  
Visible Count 0.65 um  
L1C Mercator

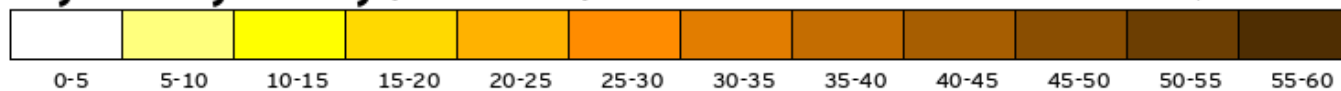
29-09-2025/(0745 to 0812) GMT  
29-09-2025/(1315 to 1342) IST





## Age of lightning (minutes)

Mon 09/29/2025, 01:40pm GMT+0430



Afghanistan