



Islamic Emirate of Afghanistan
Ministry of Transport & Aviation
Afghanistan meteorological Department
Forecast Division
Satellite General Management



Daily reports of Satellite imagery analysis. Date & Time: 03/08/2025, 03:00 UTC

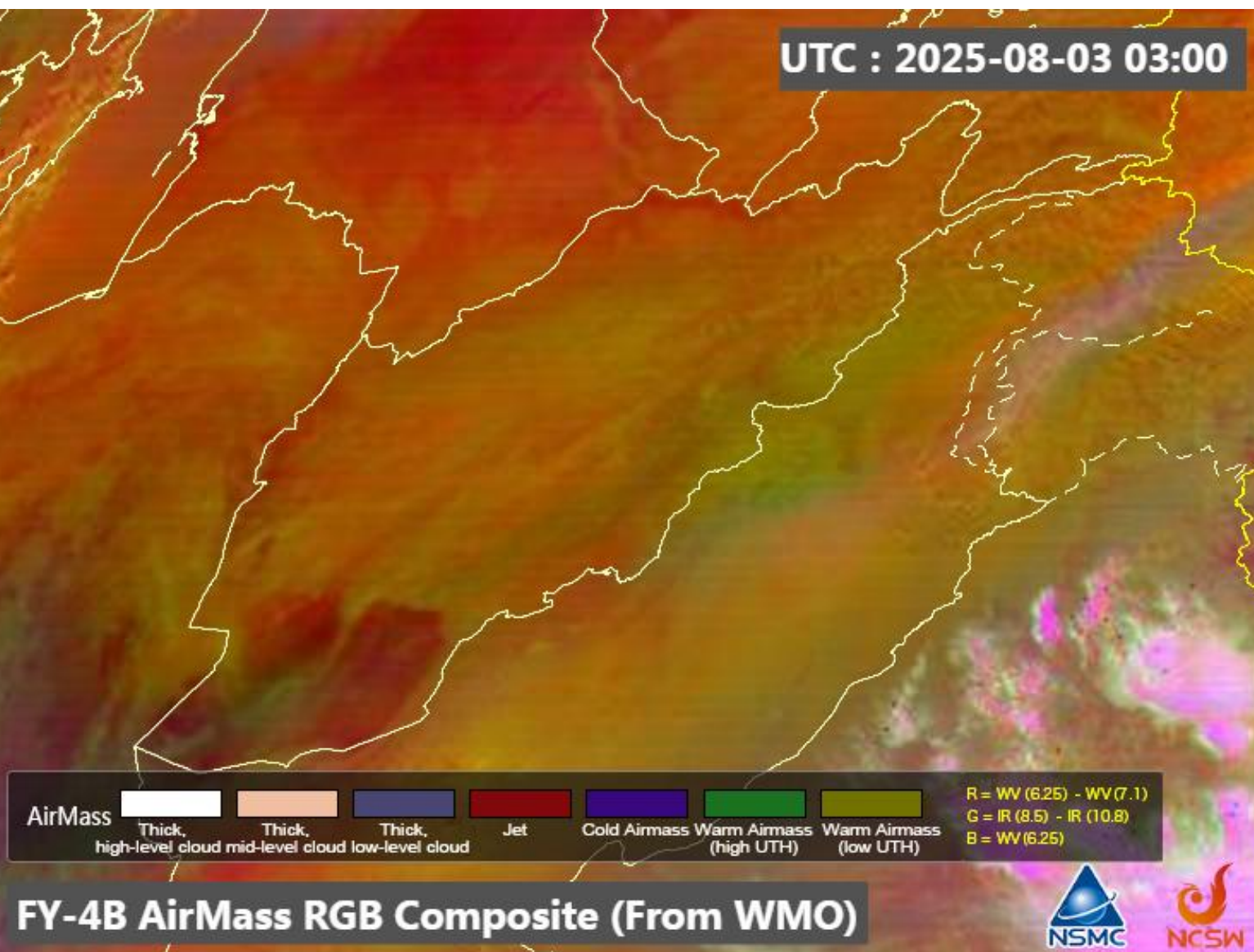
No	Region	Air Mass	Dust Storm	Thunder storm	Cloud	Fog	Water Vapor	Cyclone & Anticyclone	Jetstream	Comments
1	North	✓	X	X	X	X	√ weak	X	X	
2	South	X	✓	X	X	X	√ weak	X	X	
3	West	✓	✓	X	X	X	√ dry	X	X	
4	East	✓	✓	X	X	X	√ dry	X	X	
5	central	✓	✓	X	X	X	√ dry	X	X	
6	Northeast	X	X	X	X	X	√ dry	X	X	
7	Southeast	✓	✓	X	X	X	√ weak	X	X	
8	Northwest	✓	✓	X	X	X	√ dry	X	X	
9	Southwest	X	✓	X	X	X	√ weak	X	X	

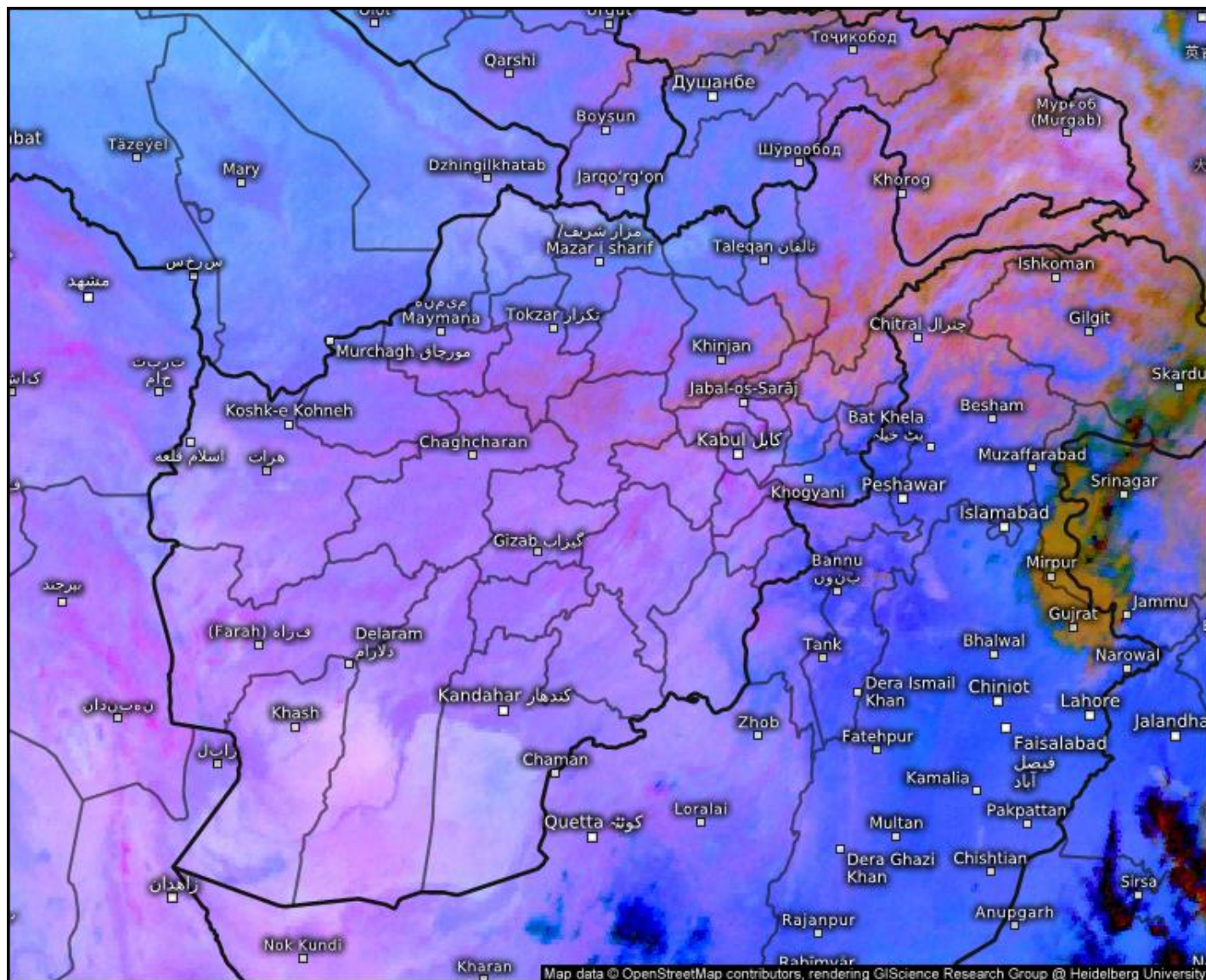
Details: according to satellite imagery analysis the northern, western, eastern, central, southeastern and northwestern areas have weak worm air mass. The southern, western, eastern, central, southeastern, northwestern and southwestern areas have weak dust. The northern, southern, southeastern and southwestern areas have weak water vapor the western, eastern, central, northeastern and northwestern area are dry.

Note: X (Not existing phenomena), √ (exist phenomena)

Reported by: Mohammad Jawed Moradi

UTC : 2025-08-03 03:00





Satellite Dust

Sun 08/03/2025, 07:30am GMT+0430

© Kachelmann GmbH - Download for private use only!

Sharing: Please get the pic's permalink from share button top right

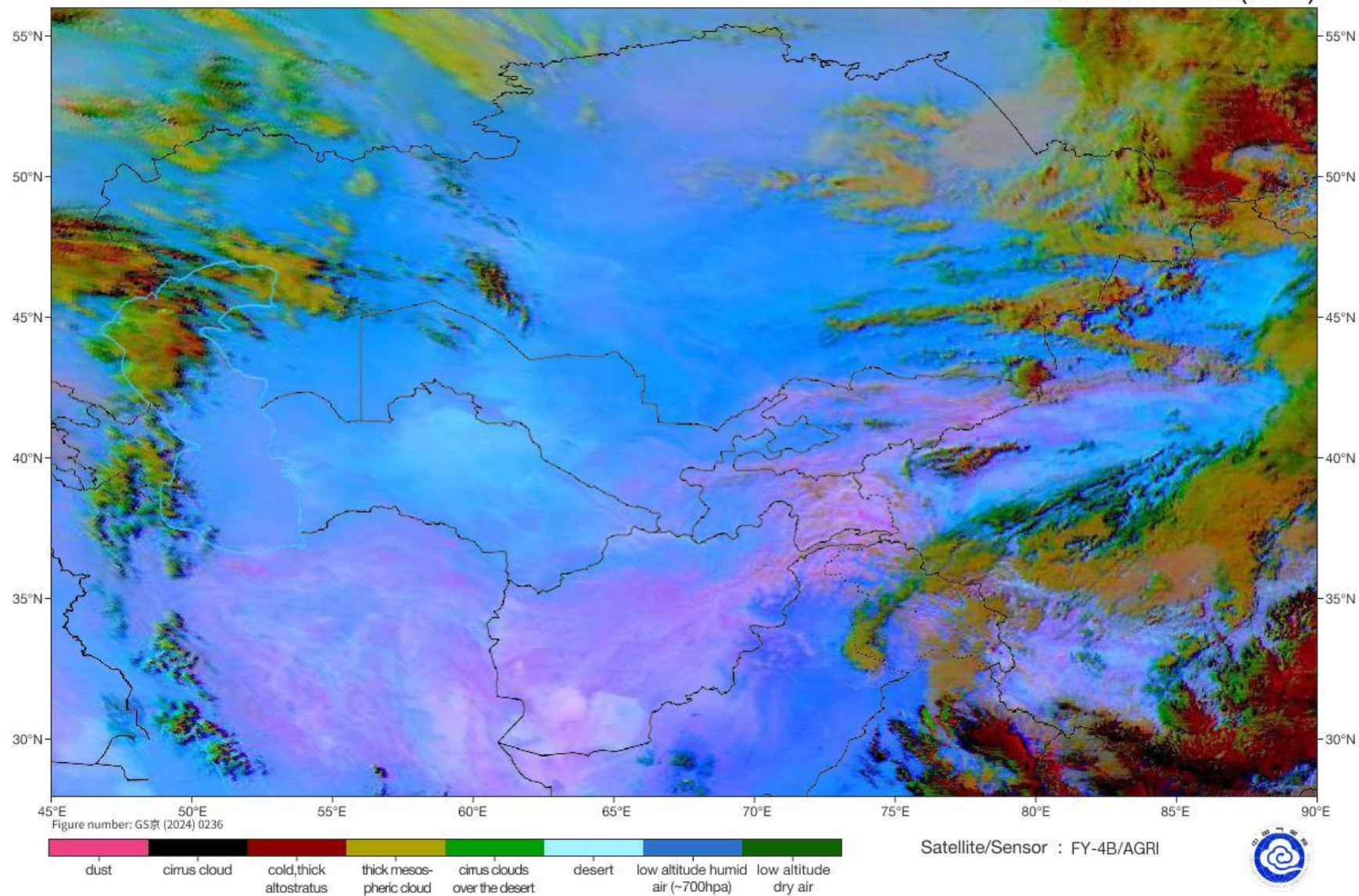
Afghanistan

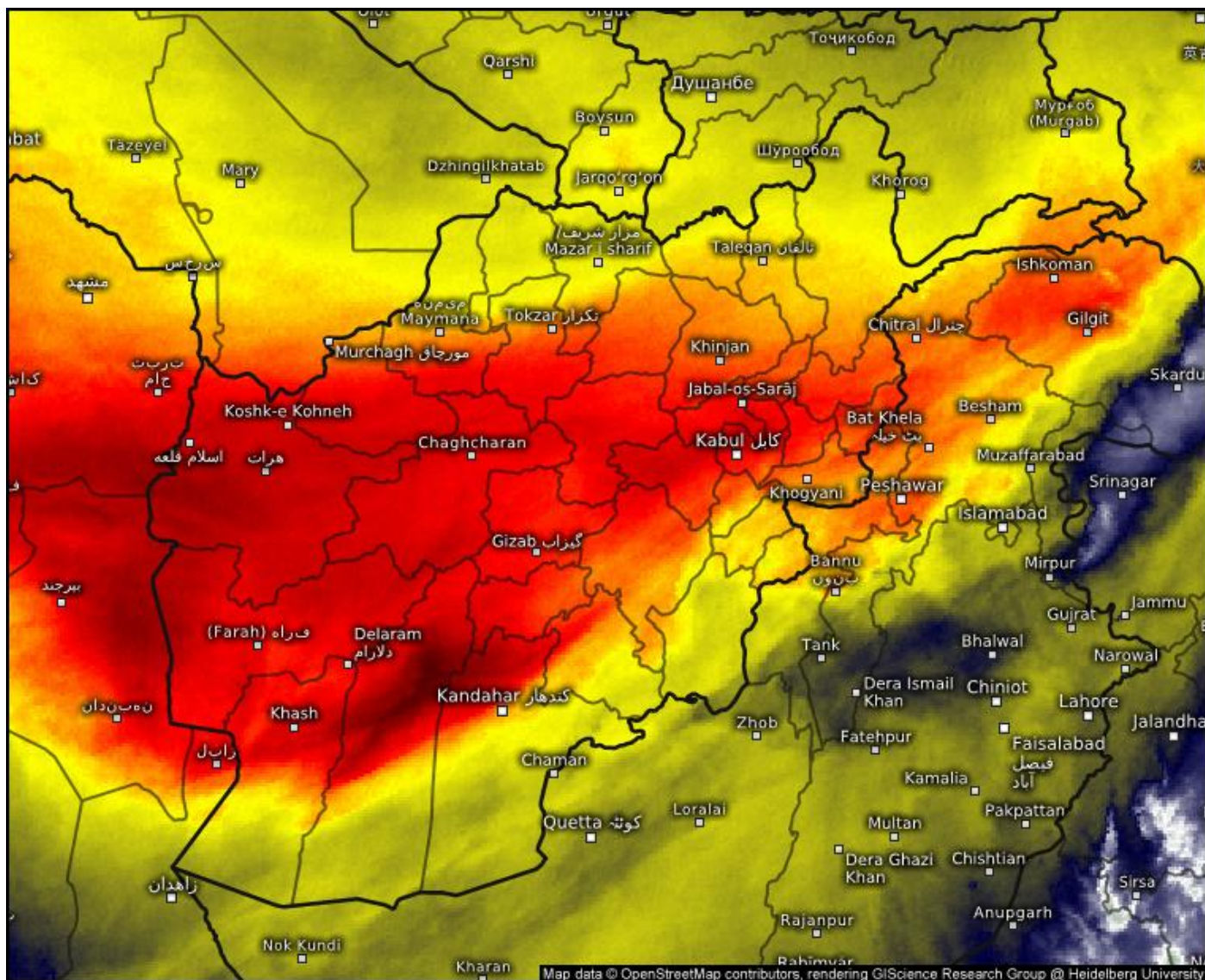
meteologix.com

Satellite data: EUMETSAT

Sand And Dust Identification


2025-08-03 03:00(UTC)





Satellite Water Vapor

Sun 08/03/2025, 07:30am GMT+0430



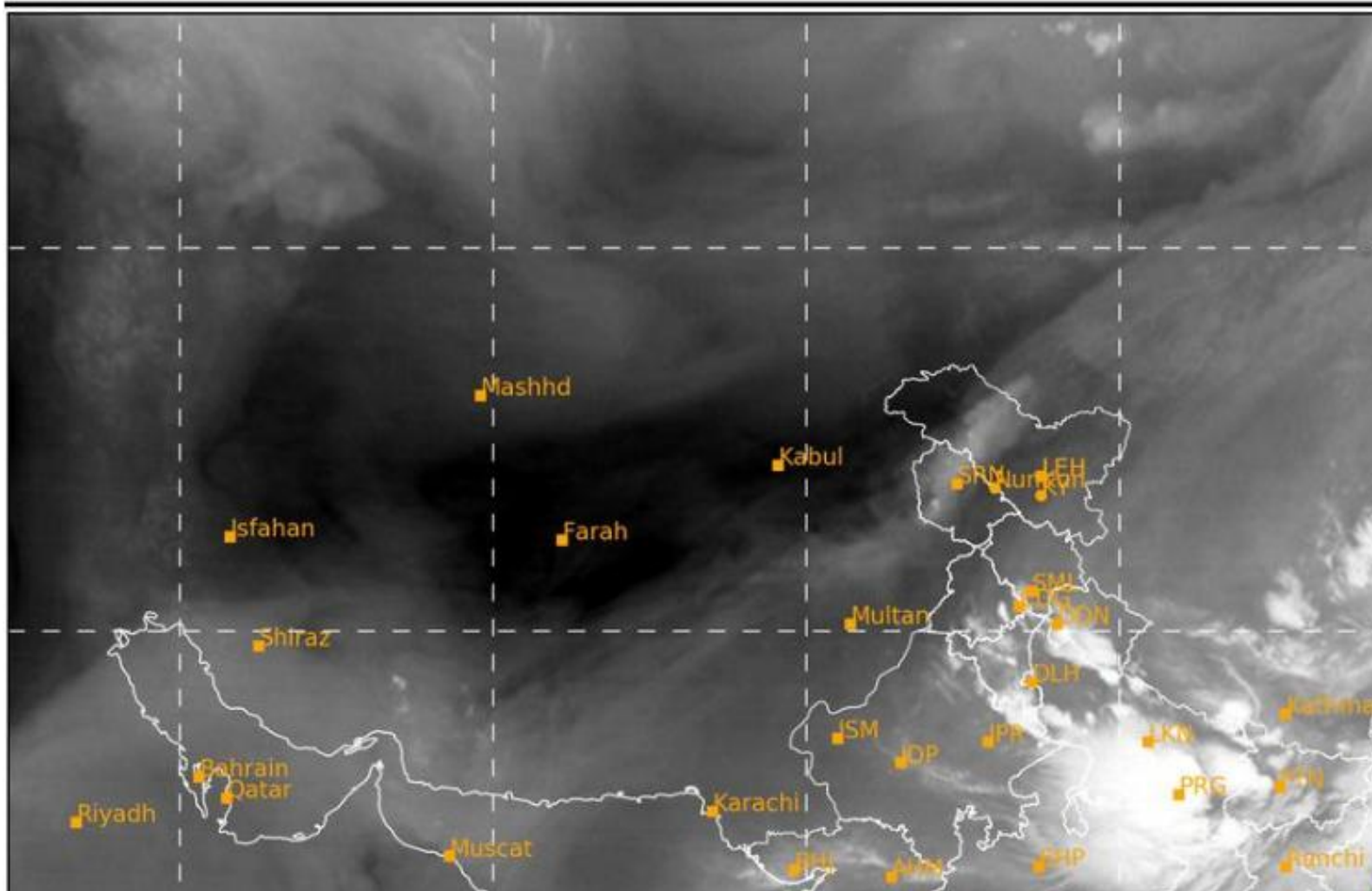
© Kachelmann GmbH - Download for private use only!
Sharing: Please get the pic's permalink from share button top right
Afghanistan

meteologix.com

Satellite data: EUMETSAT

SAT : INSAT-3DR IMG
IMG_WV 6.8 um
L1C Mercator

03-08-2025/(0215 to 0242) GMT
03-08-2025/(0745 to 0812) IST



SAT : INSAT-3DR IMG
IMG_TIR1 10.8 um
L1C Mercator

03-08-2025/(0215 to 0242) GMT
03-08-2025/(0745 to 0812) IST

